







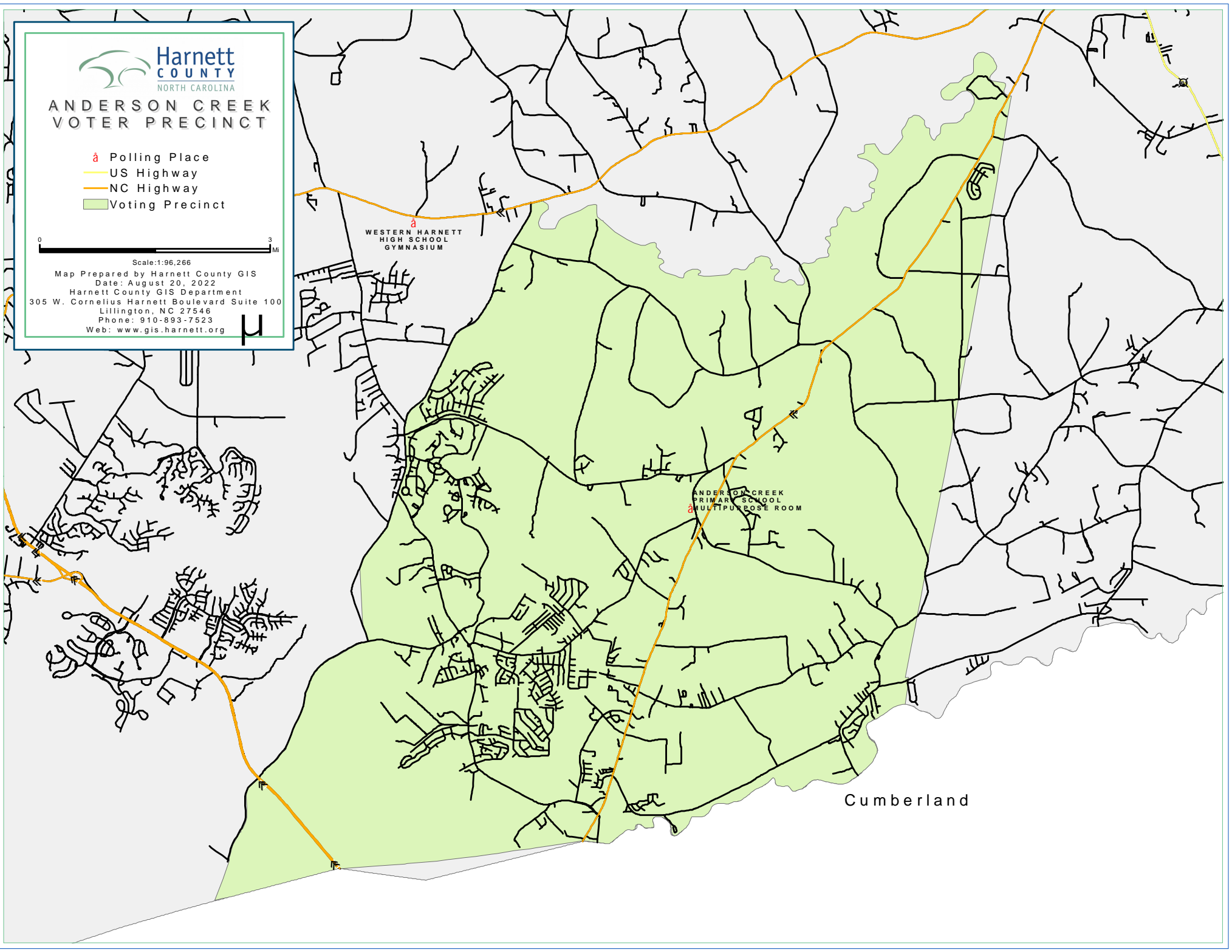
ANDERSON CREEK VOTER PRECINCT

-  Polling Place
-  US Highway
-  NC Highway
-  Voting Precinct



Scale: 1:96,266

Map Prepared by Harnett County GIS
 Date: August 20, 2022
 Harnett County GIS Department
 305 W. Cornelius Harnett Boulevard Suite 100
 Lillington, NC 27546
 Phone: 910-893-7523
 Web: www.gis.harnett.org



WESTERN HARNETT HIGH SCHOOL GYMNASIUM

ANDERSON CREEK PRIMARY SCHOOL MULTIPURPOSE ROOM

Cumberland