



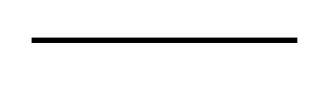



# Black River Voter Precinct

-  Polling Place
-  US Highway
-  Interstate
-  NC Highway
-  Roads
-  Voter Precinct

0 4,800 9,600  
Feet  
1 inch = 1,077 feet

Map Prepared by Harnett County GIS  
Date: August 20, 2022  
Harnett County GIS Department  
305 W. Cornelius Harnett Boulevard Suite 100  
Lillington, NC 27546  
Phone: 910-893-7523  
Email: [gis@harnett.org](mailto:gis@harnett.org)  
Web: [www.gis.harnett.org](http://www.gis.harnett.org)

