








Angier Wards Ward 2

Wards

- | | | |
|---|---|--|
|  1 |  3 |  Interstate |
|  2 |  4 |  US Highway |
| | |  NC Highway |

0 0.15 0.3 mi.

1 inch = 216 feet

Map Prepared by Harnett County GIS
Date: August 20, 2022
Harnett County GIS Department
305 W. Cornelius Harnett Boulevard Suite 100
Lillington, NC 27546
Phone: 910-893-7523
Email: gis@harnett.org
Web: www.gis.harnett.org

