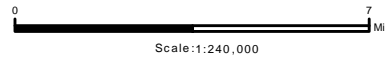


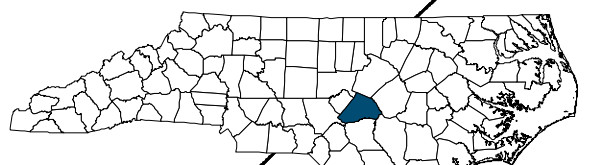
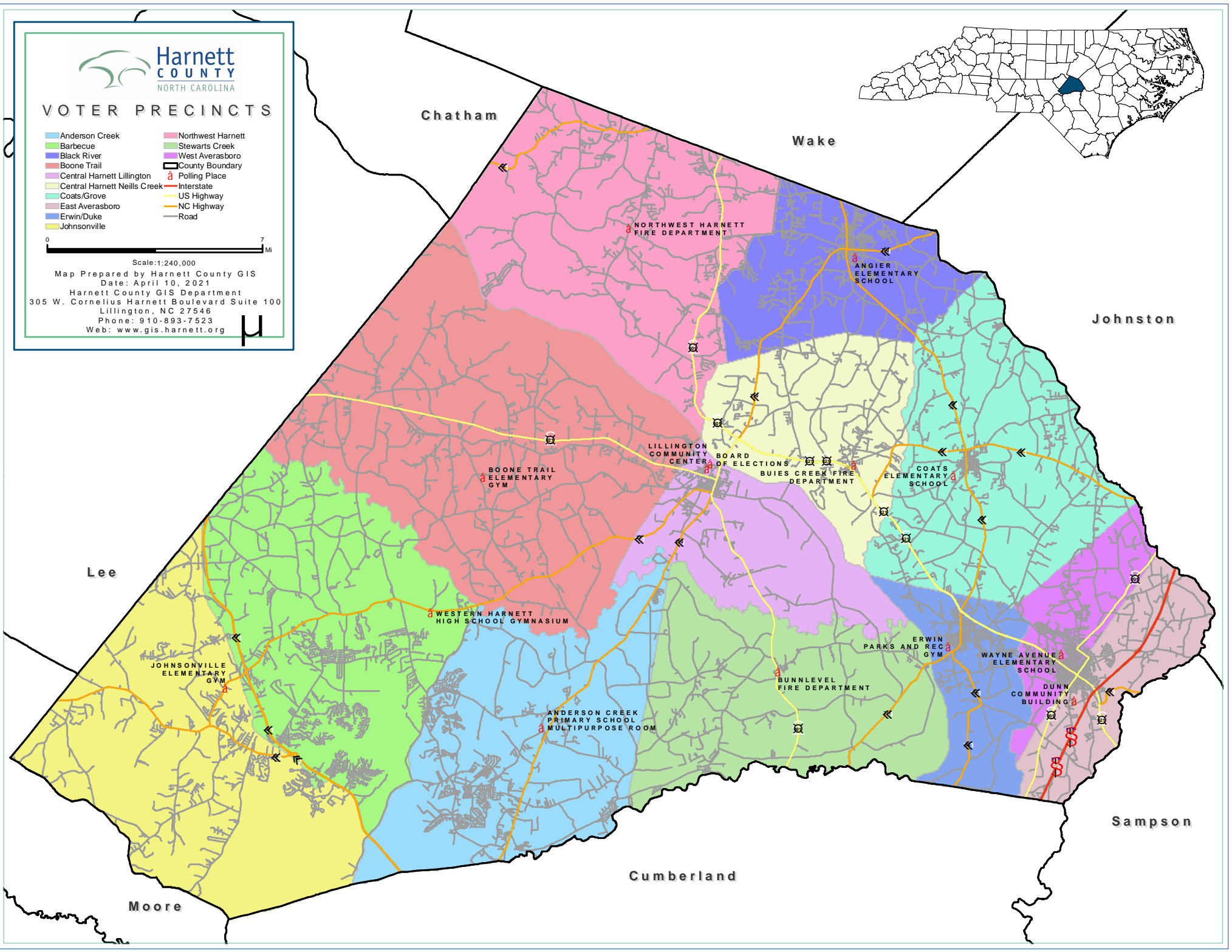


VOTER PRECINCTS

- Anderson Creek
- Barbecue
- Black River
- Boone Trail
- Central Harnett Lillington
- Central Harnett Neills Creek
- Coats/Grove
- East Averasboro
- Erwin/Duke
- Johnsonville
- Northwest Harnett
- Stewarts Creek
- West Averasboro
- County Boundary
- Polling Place
- Interstate
- US Highway
- NC Highway
- Road



Map Prepared by Harnett County GIS
 Date: April 10, 2021
 Harnett County GIS Department
 305 W. Cornelius Harnett Boulevard Suite 100
 Lillington, NC 27546
 Phone: 910-893-7523
 Web: www.gis.harnett.org



Chatham

Wake

Johnston

Lee

Sampson

Cumberland

Moore