







Black River Voter Precinct

-  Polling Place
-  US Highway
-  Interstate
-  NC Highway
-  Roads
-  Voter Precinct

0 4,800 9,600
Feet
1 inch = 1,077 feet

Map Prepared by Harnett County GIS
Date: October 01, 2022
Harnett County GIS Department
305 W. Cornelius Harnett Boulevard Suite 100
Lillington, NC 27546
Phone: 910-893-7523
Email: gis@harnett.org
Web: www.gis.harnett.org

