





Central Harnett Neills Creek Voter Precinct

 Polling Place  Interstate

 US Highway
 NC Highway
 Roads
 Voter Precinct

0 5,400 10,800
Feet
1 inch = 1,211 feet

Map Prepared by Harnett County GIS
Date: February 20, 2021
Harnett County GIS Department
305 W. Cornelius Harnett Boulevard Suite 100
Lillington, NC 27546
Phone: 910-893-7523
Email: gis@harnett.org
Web: www.gis.harnett.org

