




# Erwin Wards Ward 6

## Wards

- |   |   |   |            |
|---|---|---|------------|
|  |  |  | Interstate |
|  |  |  | US Highway |
|  |  |  | NC Highway |

1 in = 2,080 ft



Map Prepared by Harnett County GIS  
 Date: April 10, 2021  
 Harnett County GIS Department  
 305 W. Cornelius Harnett Boulevard Suite 100  
 Lillington, NC 27546  
 Phone: 910-893-7523  
 Web: www.gis.harnett.org

