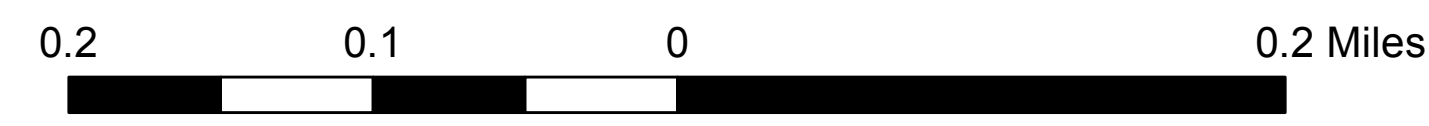





Westarea Station 25  
Fire Response District  
ESN Map

- Roads 01182
- US Highway
- NC Highway

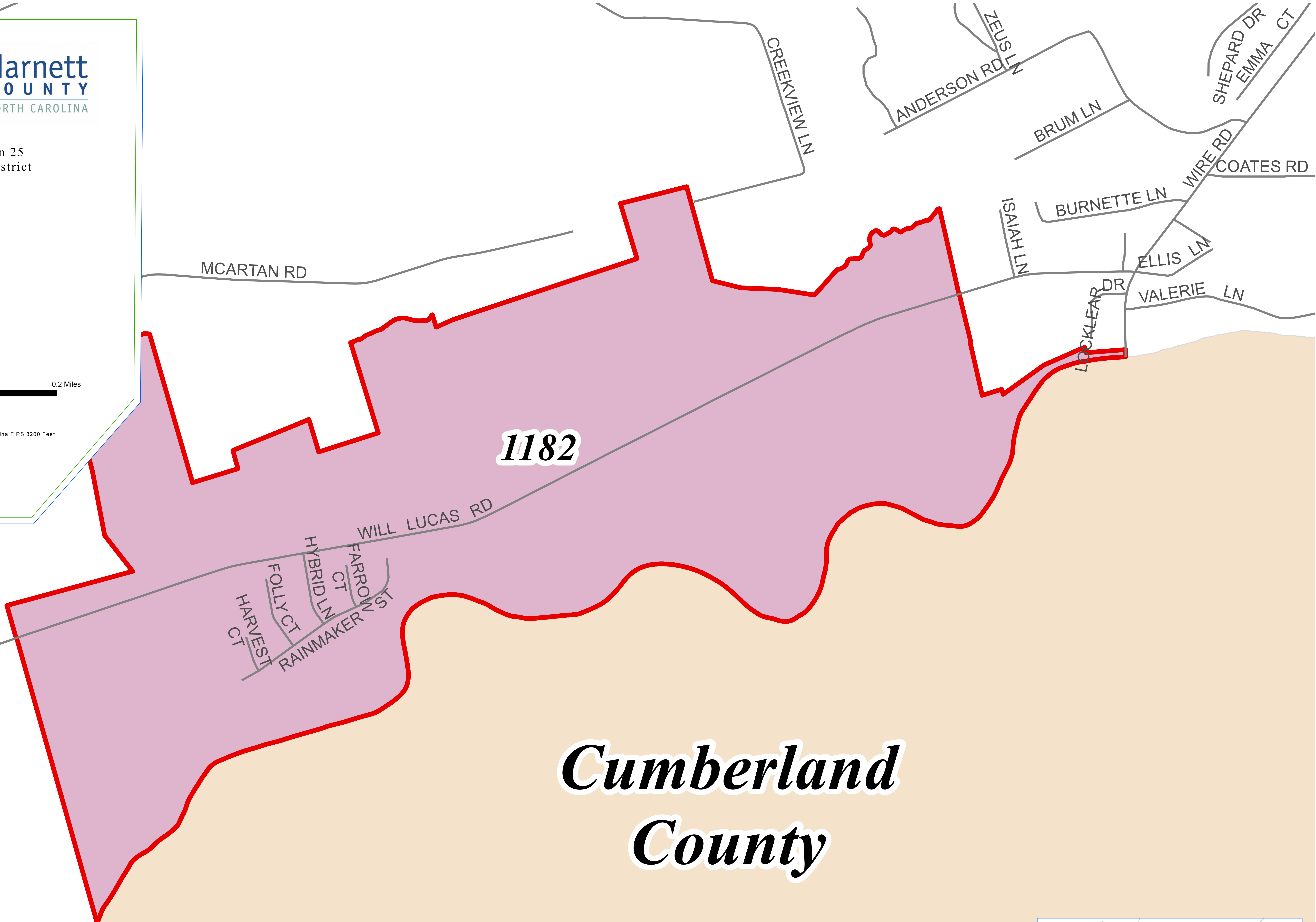
Scale: 1:4,000



Map Prepared by Harnett County GIS  
 Date: January 18, 2020  
 Coordinate System: NAD 1983 StatePlane North Carolina FIPS 3200 Feet  
 Projection: Lambert Conformal Conic  
 Datum: North American 1983  
 Harnett County GIS Department  
 305 W. Cornelius Harnett Boulevard Suite 100  
 Lillington, NC 27546  
 Phone: 910-893-7523  
 Fax: 910-814-8251  
 Email: [gis@harnett.org](mailto:gis@harnett.org)  
 Web: [www.gis.harnett.org](http://www.gis.harnett.org)



CAROLINA OAKS  
 CAROLINA OAKS CIR  
 CAROLINA OAKS



**1182**

**Cumberland  
County**

