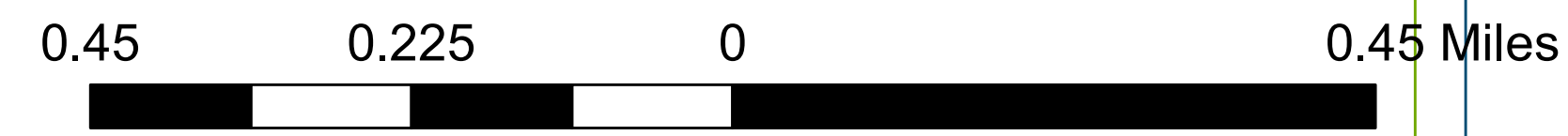


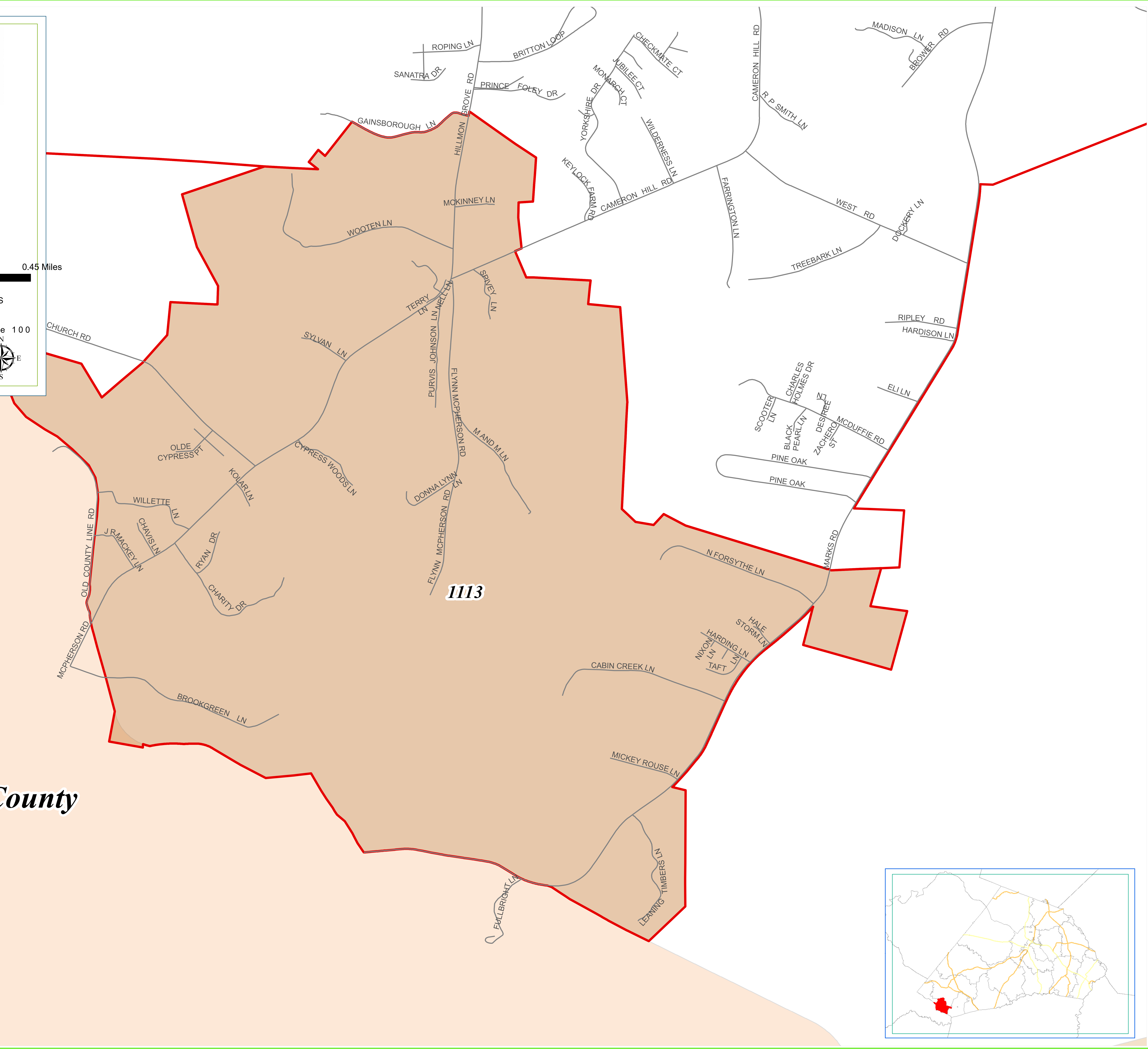



Crains Creek Fire Response District ESN Map

- Roads
- US Highway
- NC Highway



Map Prepared by Harnett County GIS
Date: April 25, 2020
Harnett County GIS Department
305 W. Cornelius Harnett Boulevard Suite 100
Lillington, NC 27546
Phone: 910-893-7523
Web: www.gis.harnett.org



Moore County

