











Harnett County

Watersheds

- | | |
|--|---|
|  Black Creek |  Headwaters Little River |
|  Buckhorn Creek-Cape Fear River |  Outlet Little River |
|  Buies Creek-Cape Fear River |  Upper Little River |
|  Cross Creek-Cape Fear River |  Upper South River |
| |  Ponds |

0 2.5 5 Miles



Map Prepared by Harnett County GIS
Date: February 02, 2024
gis.harnett.org

