















**Zone Class**

 B1- Neighborhood Business	 R10- Residential
 B2-Highway Business	 R15- Residential
 CB- Central Business	 R6- Residential
 CV- Central Business	 RD- Rural District
 DMV- Downtown Mill Village	 RD-CD- Rural District Conditional
 M1- Industrial	 RMV- Residential Mill Village
 M1-CD	 Z- Hydrology



**Erwin Zoning**

0 0.3 0.6 Miles

Map Prepared by Harnett County GIS  
Date: January 31, 2024  
gis.harnett.org