




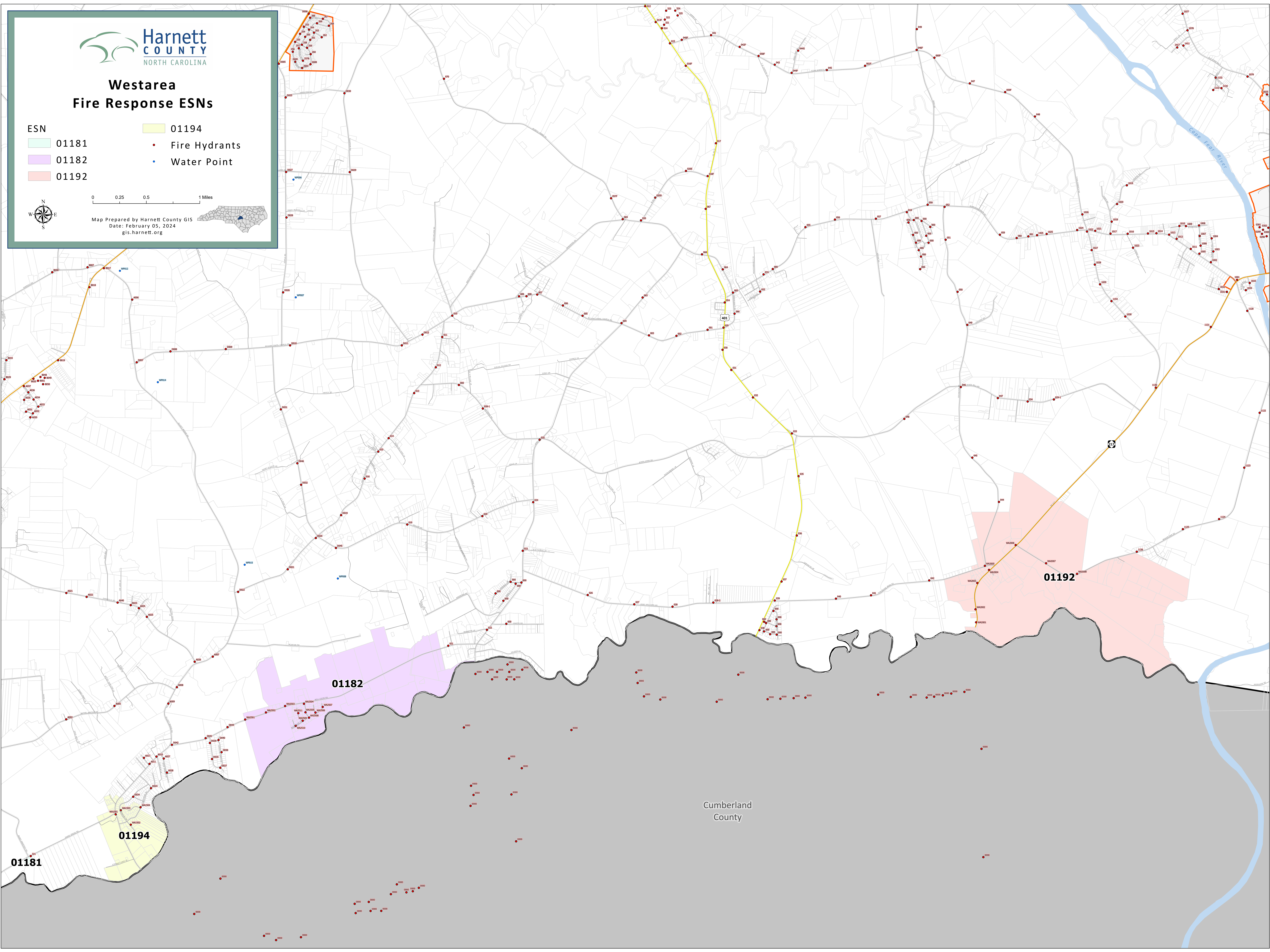
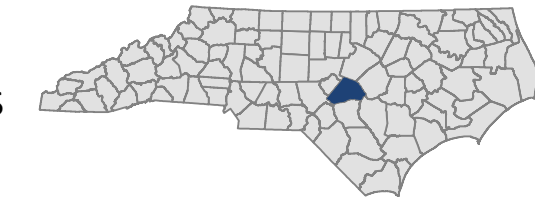
Westarea Fire Response ESNs

- ESN
- 01181
 - 01182
 - 01192
 - 01194
 - Fire Hydrants
 - Water Point

0 0.25 0.5 1 Miles



Map Prepared by Harnett County GIS
Date: February 05, 2024
gis.harnett.org



01181

01194

01182

01192

Cumberland
County

Cape Fear River