




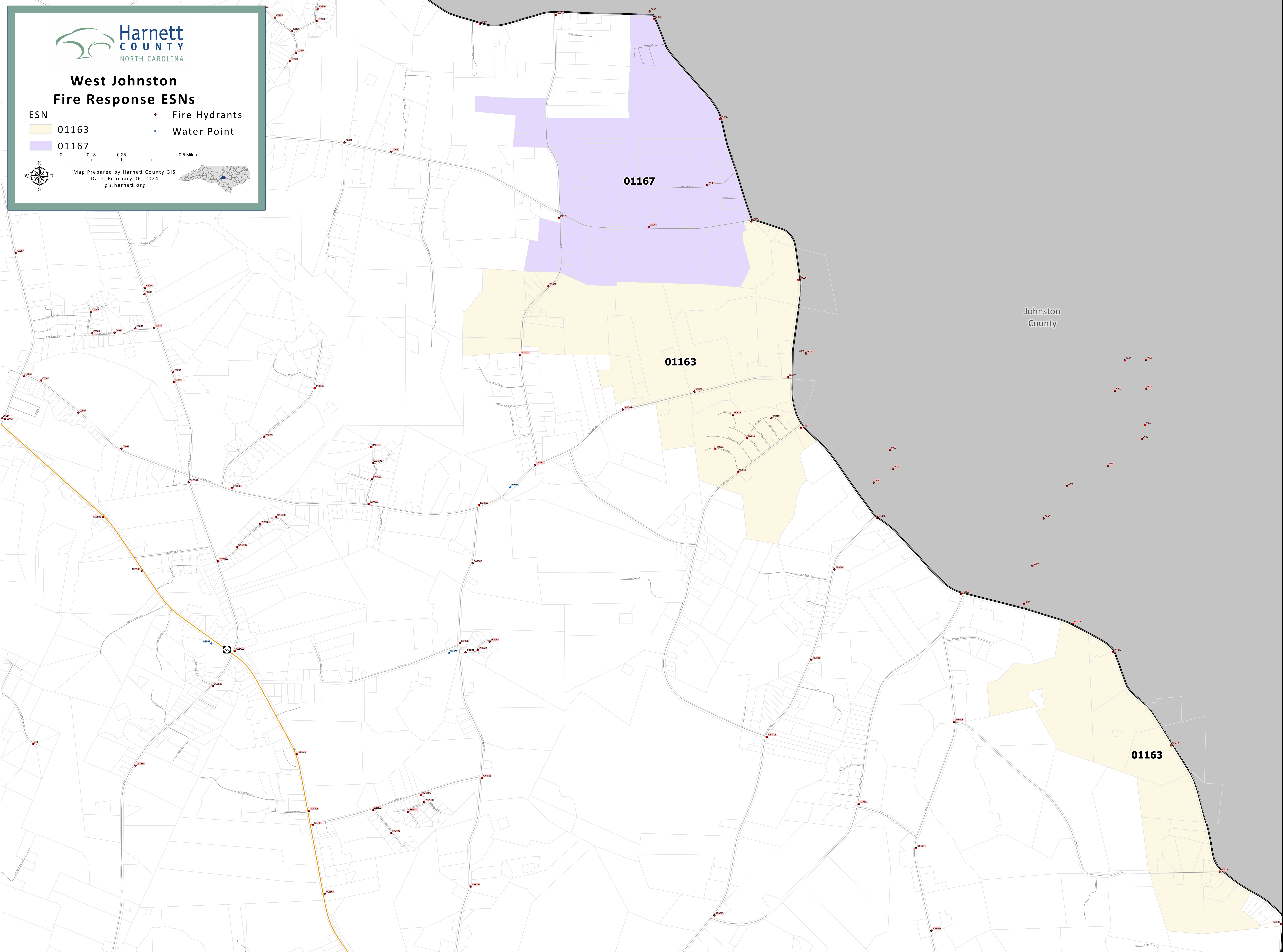
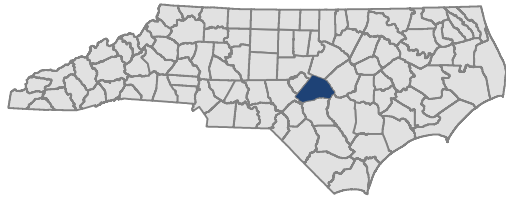
# West Johnston Fire Response ESNs

- ESN 01163
- ESN 01167
- Fire Hydrants
- Water Point

0 0.13 0.25 0.5 Miles



Map Prepared by Harnett County GIS  
Date: February 06, 2024  
gis.harnett.org



Johnston  
County

01167

01163

01163