




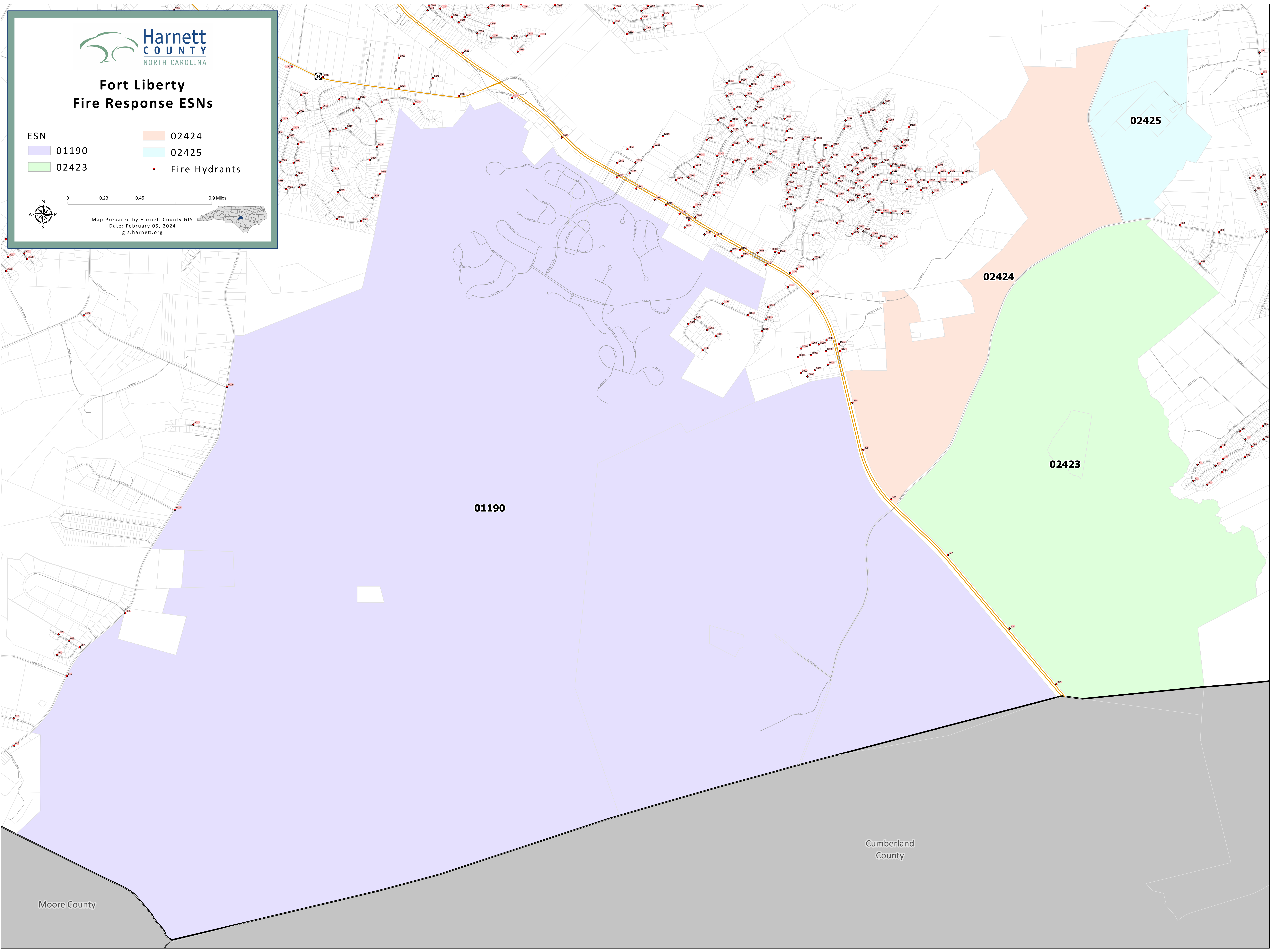
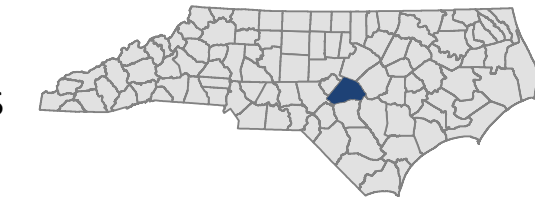
Fort Liberty Fire Response ESNs

- | | |
|-------|-----------------|
| ESN | 02424 |
| 01190 | 02425 |
| 02423 | • Fire Hydrants |



0 0.23 0.45 0.9 Miles

Map Prepared by Harnett County GIS
Date: February 05, 2024
gis.harnett.org



01190

02424

02425

02423

Cumberland
County

Moore County