




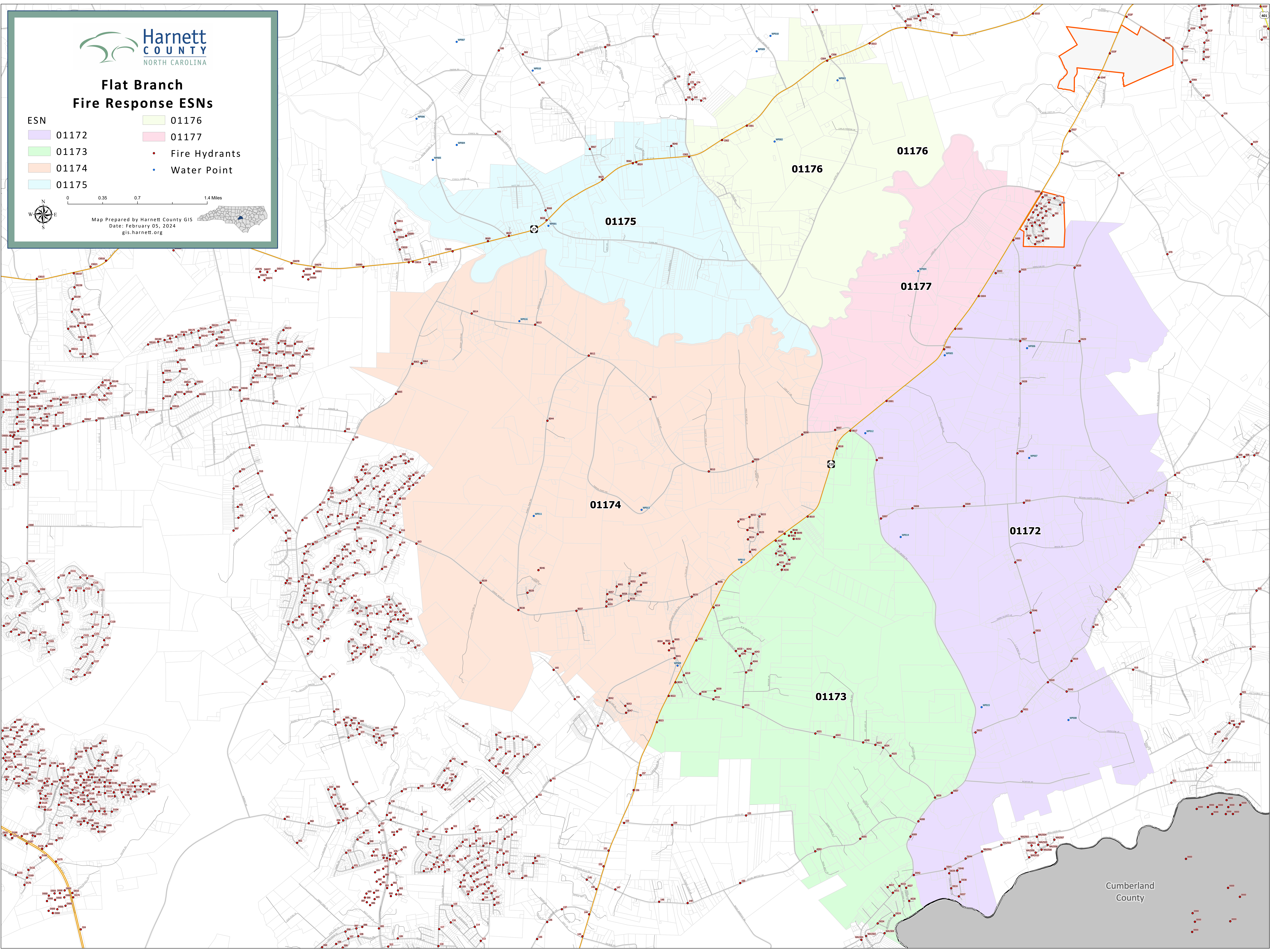
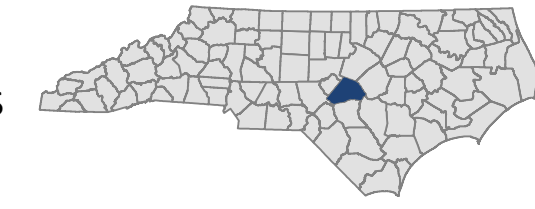
Flat Branch Fire Response ESNs

- ESN
- 01172
- 01173
- 01174
- 01175
- 01176
- 01177
- Fire Hydrants
- Water Point



0 0.35 0.7 1.4 Miles

Map Prepared by Harnett County GIS
Date: February 05, 2024
gis.harnett.org



Cumberland
County