




Crains Creek Fire CAD

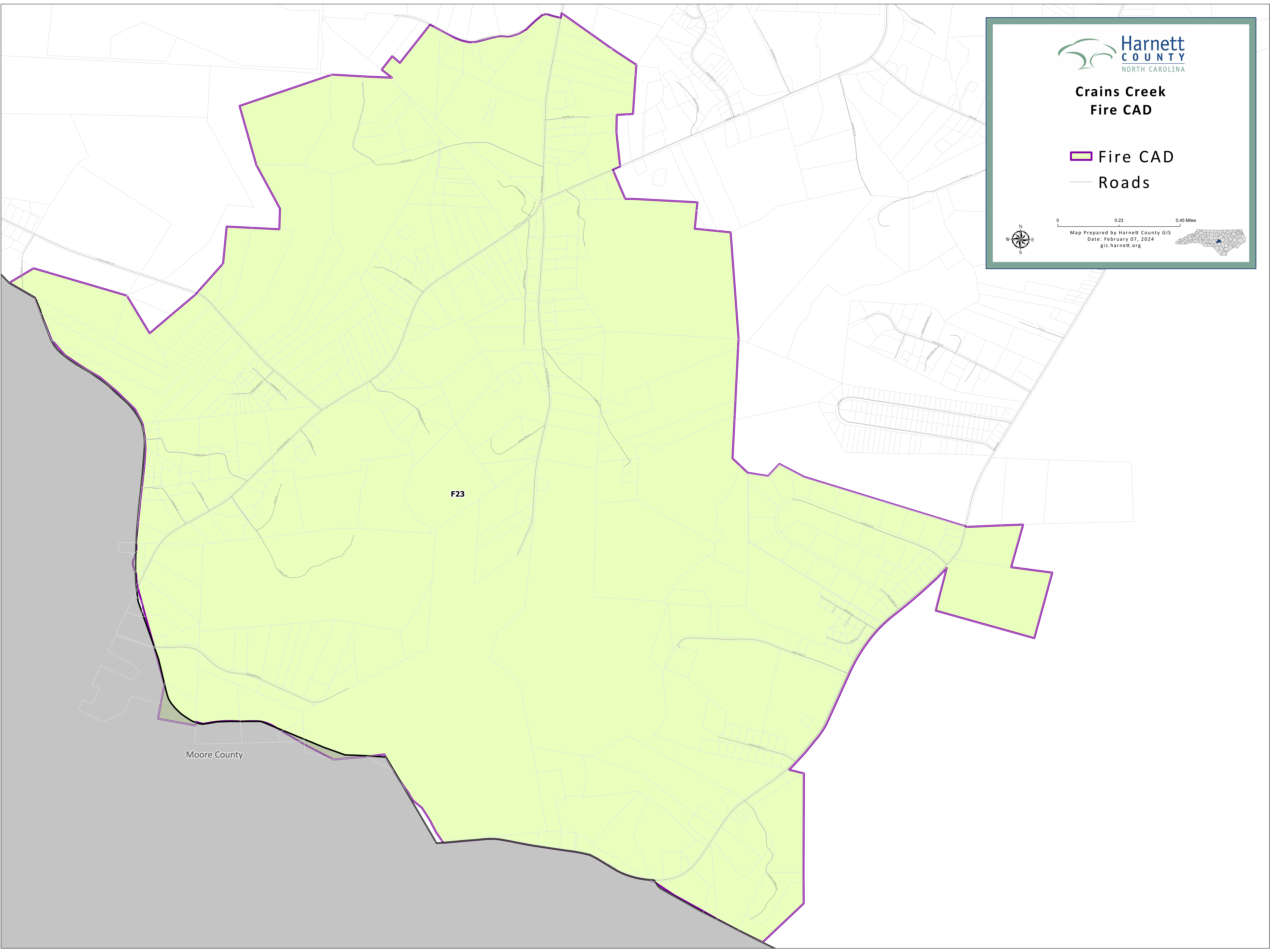
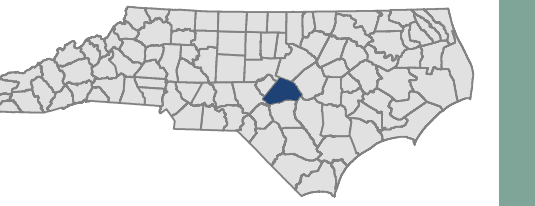
 Fire CAD

 Roads



0 0.23 0.45 Miles

Map Prepared by Harnett County GIS
Date: February 07, 2024
gis.harnett.org



F23

Moore County