










COATS/GROVE
VOTER PRECINCT

-  Polling Place
-  Interstate
-  US Highway
-  NC Highway
-  Surrounding Counties
-  Voting Precinct



Scale: 1:90,066

Map Prepared by Harnett County GIS
 Date: September 23, 2023
 Harnett County GIS Department
 305 W. Cornelius Harnett Boulevard Suite 100
 Lillington, NC 27546
 Phone: 910-893-7523
 Web: www.gis.harnett.org

BUIES CREEK
VOLUNTEER FIRE
DEPARTMENT

COATS
ELEMENTARY
SCHOOL

Johnston

