




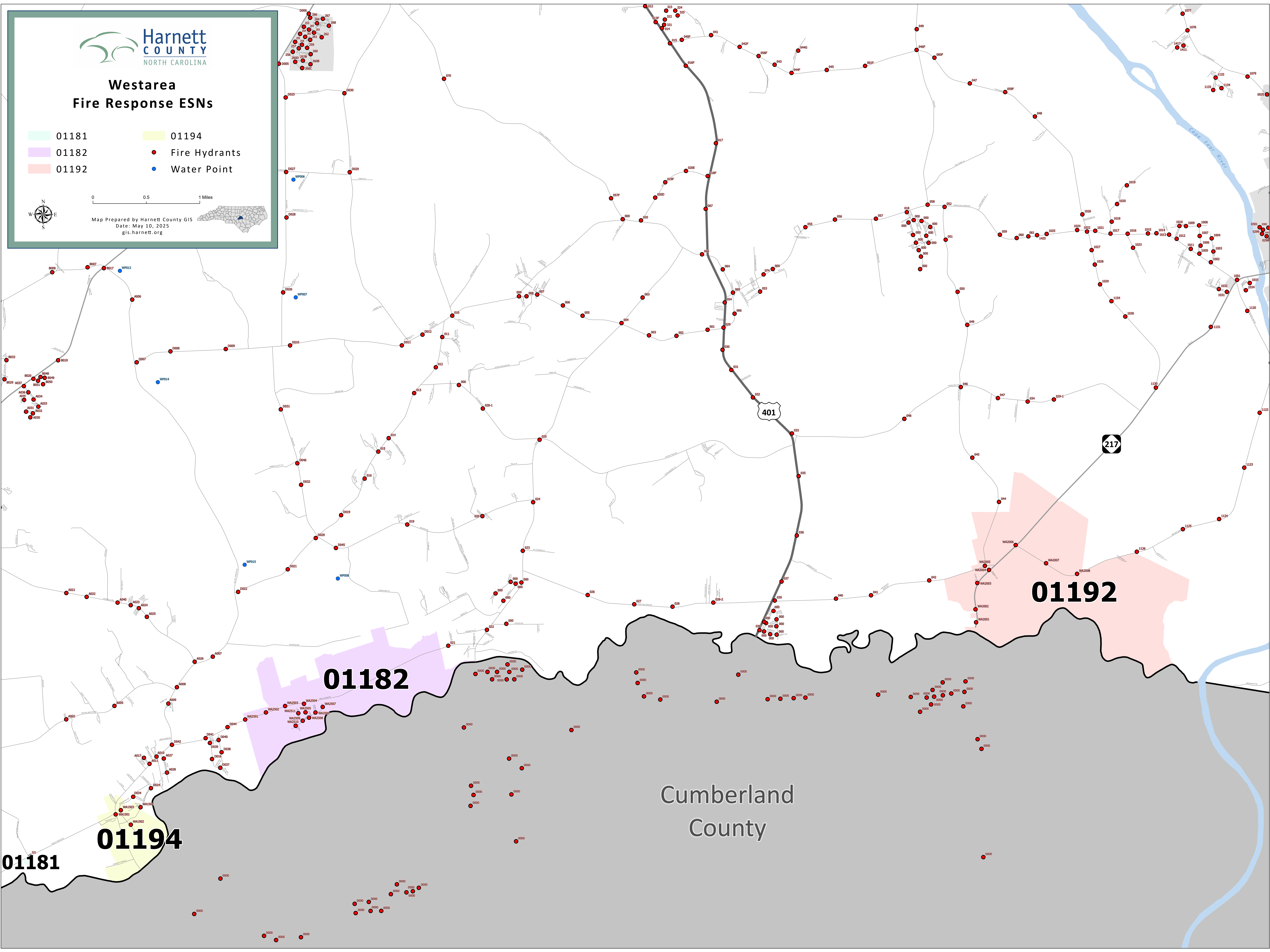
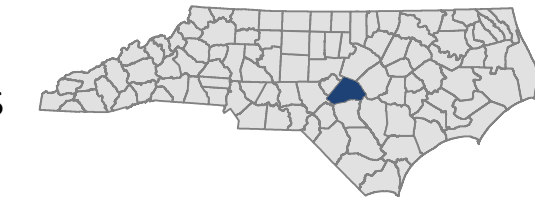
Westarea Fire Response ESNs

- 01181
- 01182
- 01192
- 01194
- Fire Hydrants
- Water Point



0 0.5 1 Miles

Map Prepared by Harnett County GIS
Date: May 10, 2025
gis.harnett.org



01181

01194

01182

01192

Cumberland
County