




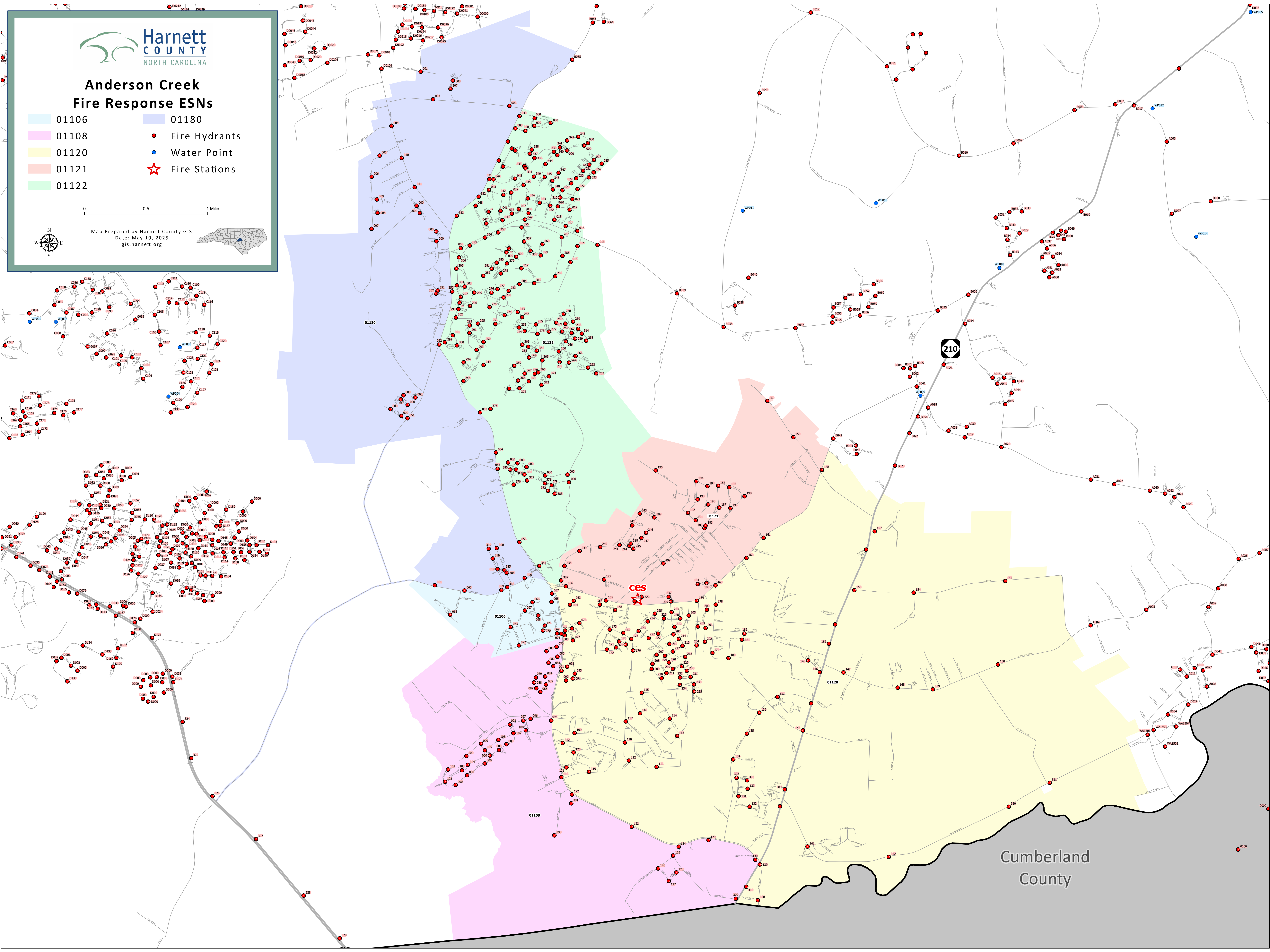
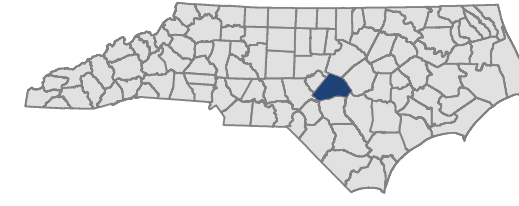
Anderson Creek Fire Response ESNs

- 01106
- 01108
- 01120
- 01121
- 01122
- 01180
- Fire Hydrants
- Water Point
- Fire Stations

0 0.5 1 Miles



Map Prepared by Harnett County GIS
Date: May 10, 2025
gis.harnett.org



Cumberland
County