




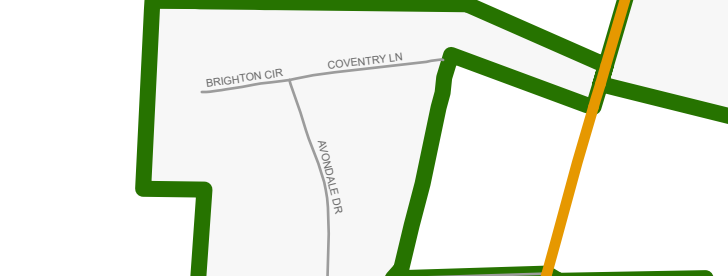
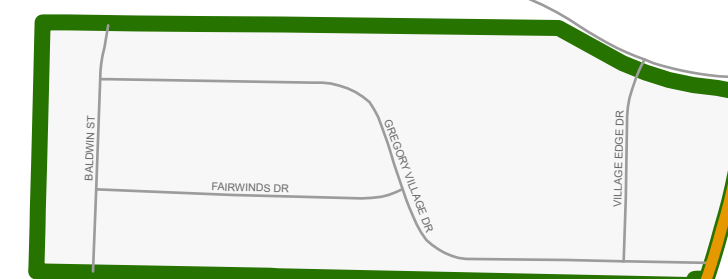
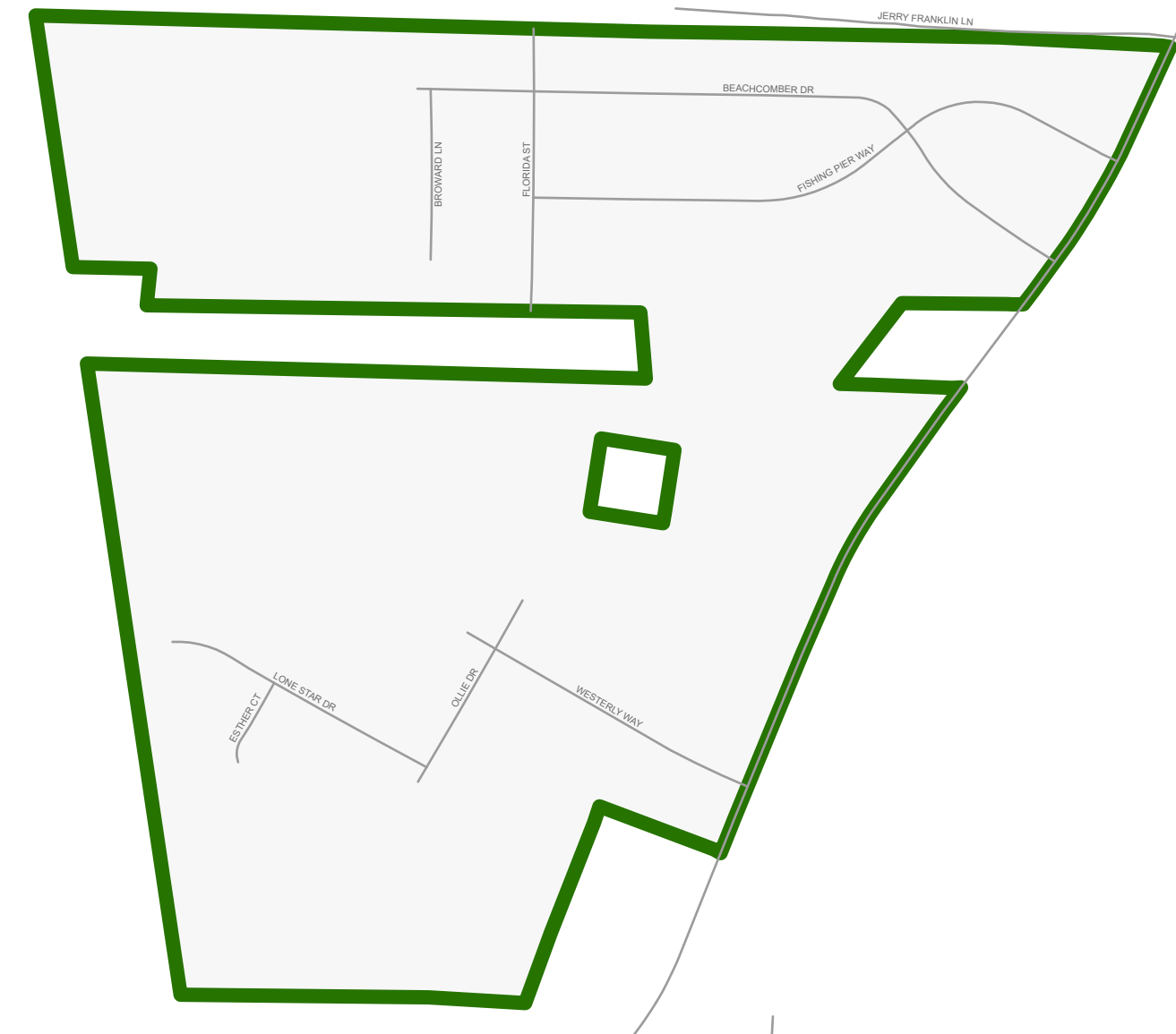
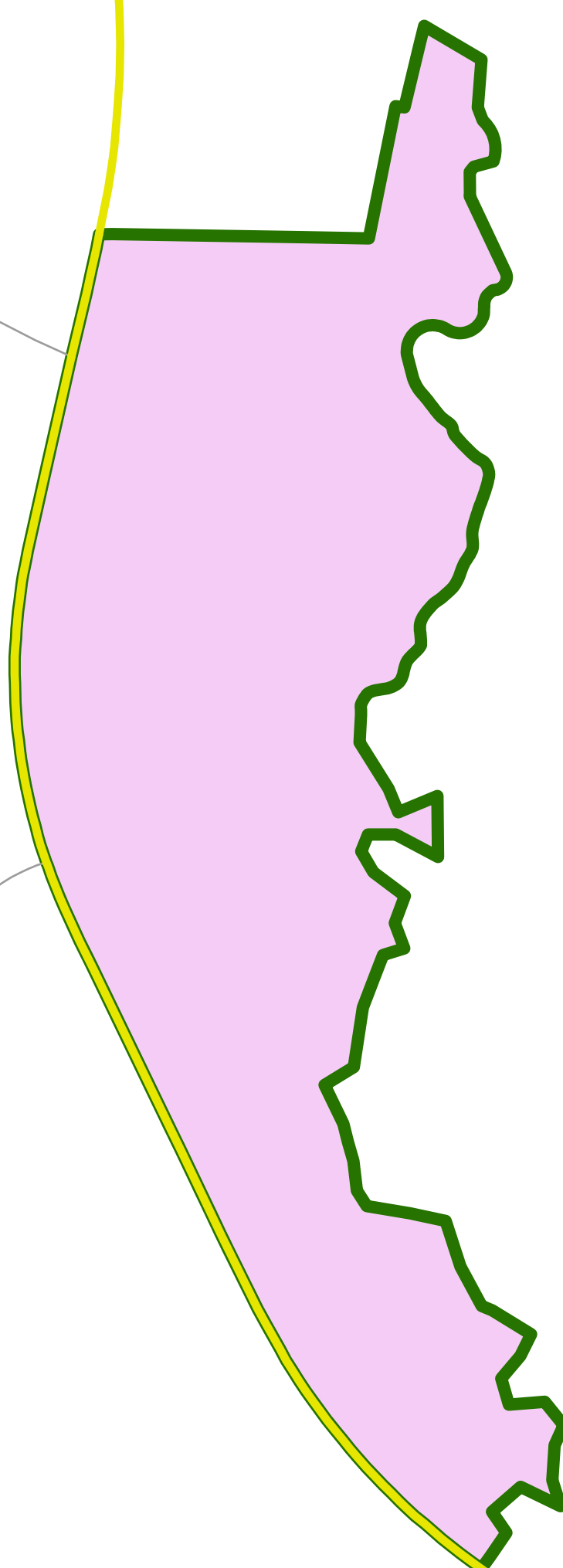
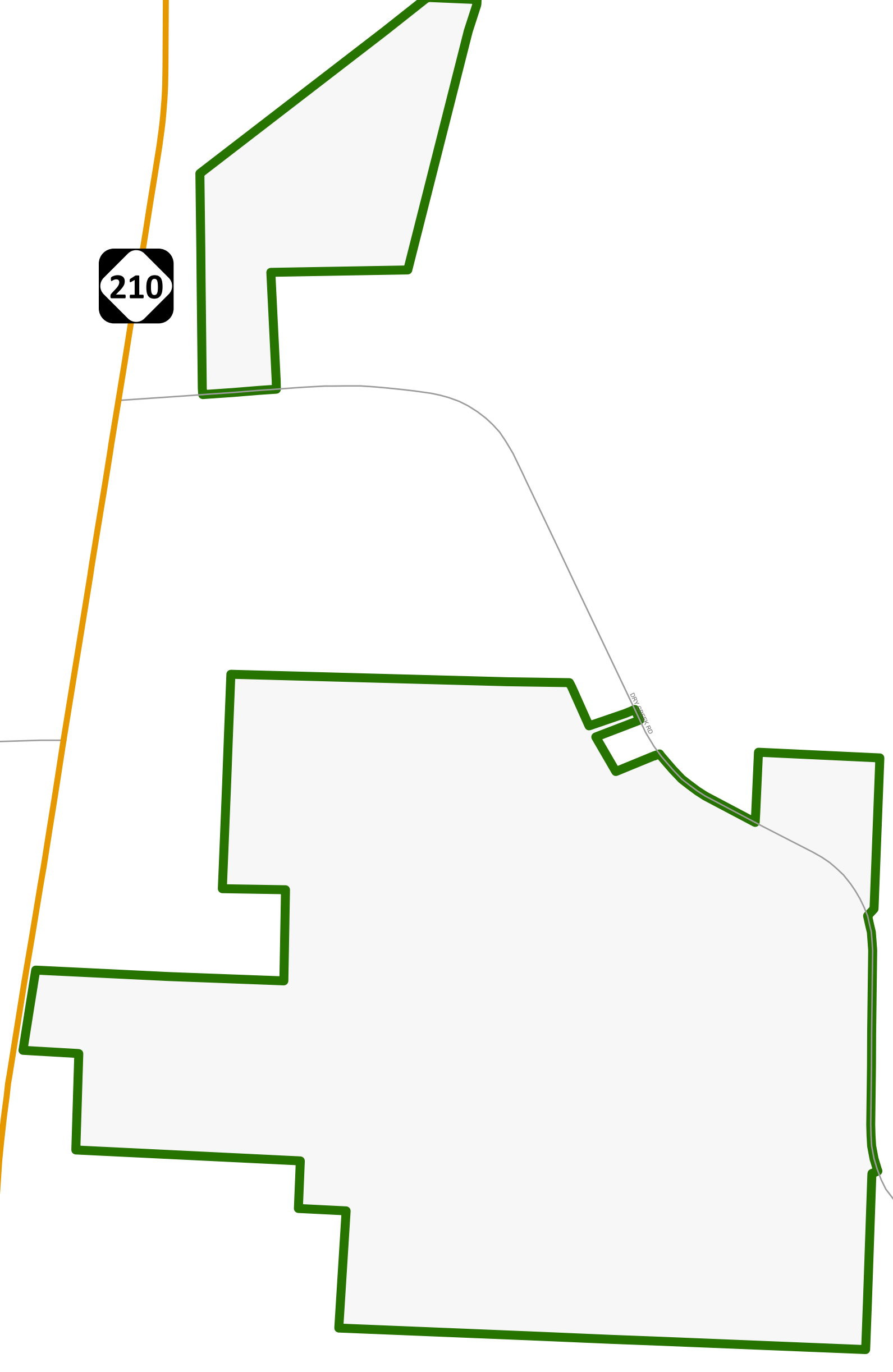
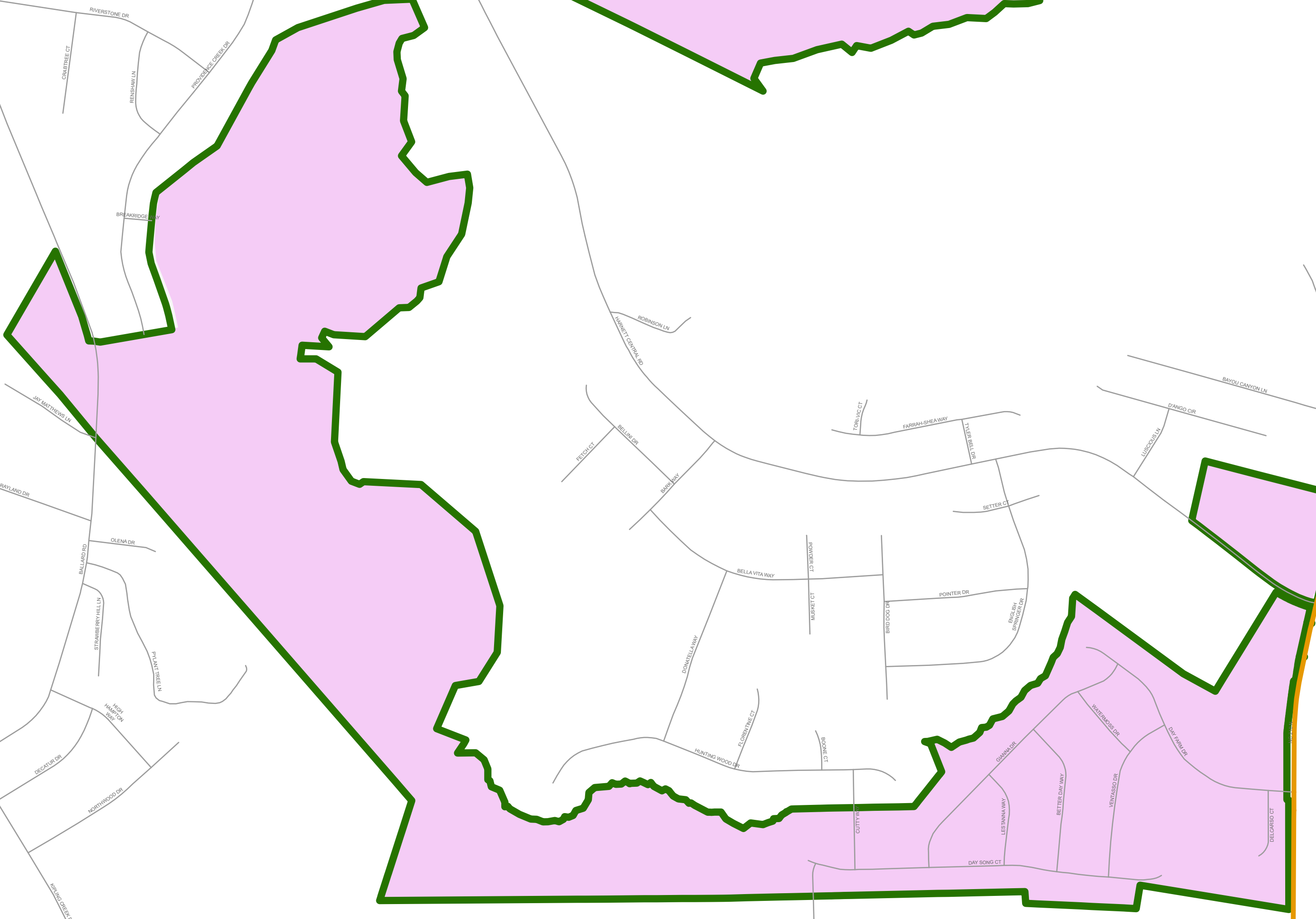
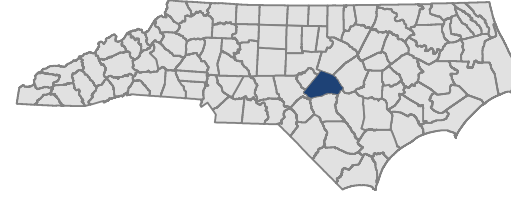
Medic 16, D7 FR (North Lillington)

- Medic 16, D7 FR
- City Limits
- US Highway
- NC Highway
- Roads

0 0.25 0.5 Miles



Map Prepared by Harnett County GIS
Date: May 10, 2025
gis.harnett.org



Cape Fear River

401

210