















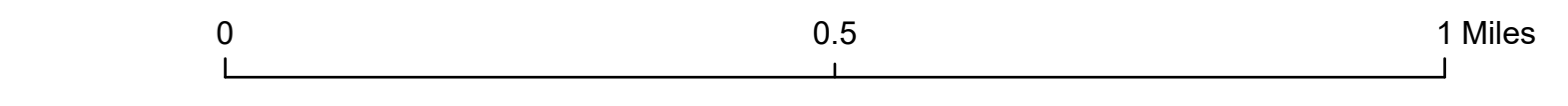


Dunn Zoning

- | | |
|---|---|
|  C-1: Central Commercial |  R-10: Single Family |
|  C-2: Shopping Center |  R-20: Single Family |
|  C-3: Highway Commercial |  R-7: Single Family |
|  C-4: Neighborhood Business |  RA-40: Single Family and Agricultural |
|  I-10: Restricted Industrial |  COMM |
|  I-100: Industrial |  R-7 CZDPUD |
|  RM: Multi family |  R-M CZD |
|  OI: Office & Institution | |



Map Prepared by Harnett County GIS
 Date: July 24, 2024
gis.harnett.org

Sampson
County