















Zone Description

-  Other
-  CENTRAL COMMERCIAL
-  HIGHWAY COMMERCIAL
-  INDUSTRIAL
-  MULTIFAMILY
-  NEIGHBORHOOD BUSINESS
-  OFFICE & INSTITUTION
-  R-10 SINGLE FAMILY
-  R-20 SINGLE FAMILY
-  RESTRICTED INDUSTRIAL
-  SHOPPING CENTER
-  SINGLE FAMILY
-  SINGLE FAMILY & AGRICULTURAL



Map Prepared by Harnett County GIS
Date: September 23, 2023
gis.harnett.org

4