










# Dunn Wards

## Ward 4

- Wards
- |   |   |  |
|---|---|--|
|  1 |  4 |  Interstate |
|  2 |  5 |  US Highway |
|  3 |  6 |  NC Highway |

1 in = 1,818 ft  
0 0.3 0.6 mi.

Map Prepared by Harnett County GIS  
Date: September 23, 2023  
Harnett County GIS Department  
305 W. Cornelius Harnett Boulevard Suite 100  
Lillington, NC 27546  
Phone: 910-893-7523  
Web: [www.gis.harnett.org](http://www.gis.harnett.org)

