











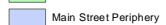

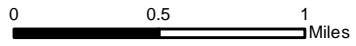


Coat Zoning

 Other	 Mixed Use - 1
 Agriculture	 Mixed Use - 2
 Civic	 Residential Main Street Transition
 General Commercial District	 Single-Family Residential - 1
 Industrial	 Single-Family Residential - 2
 Main Street	 Single-Family Residential - 3
 Main Street Periphery	 Vehicle Service and Repair



Map Prepared by Harnett County GIS
Date: September 23, 2023
gis.harnett.org

