


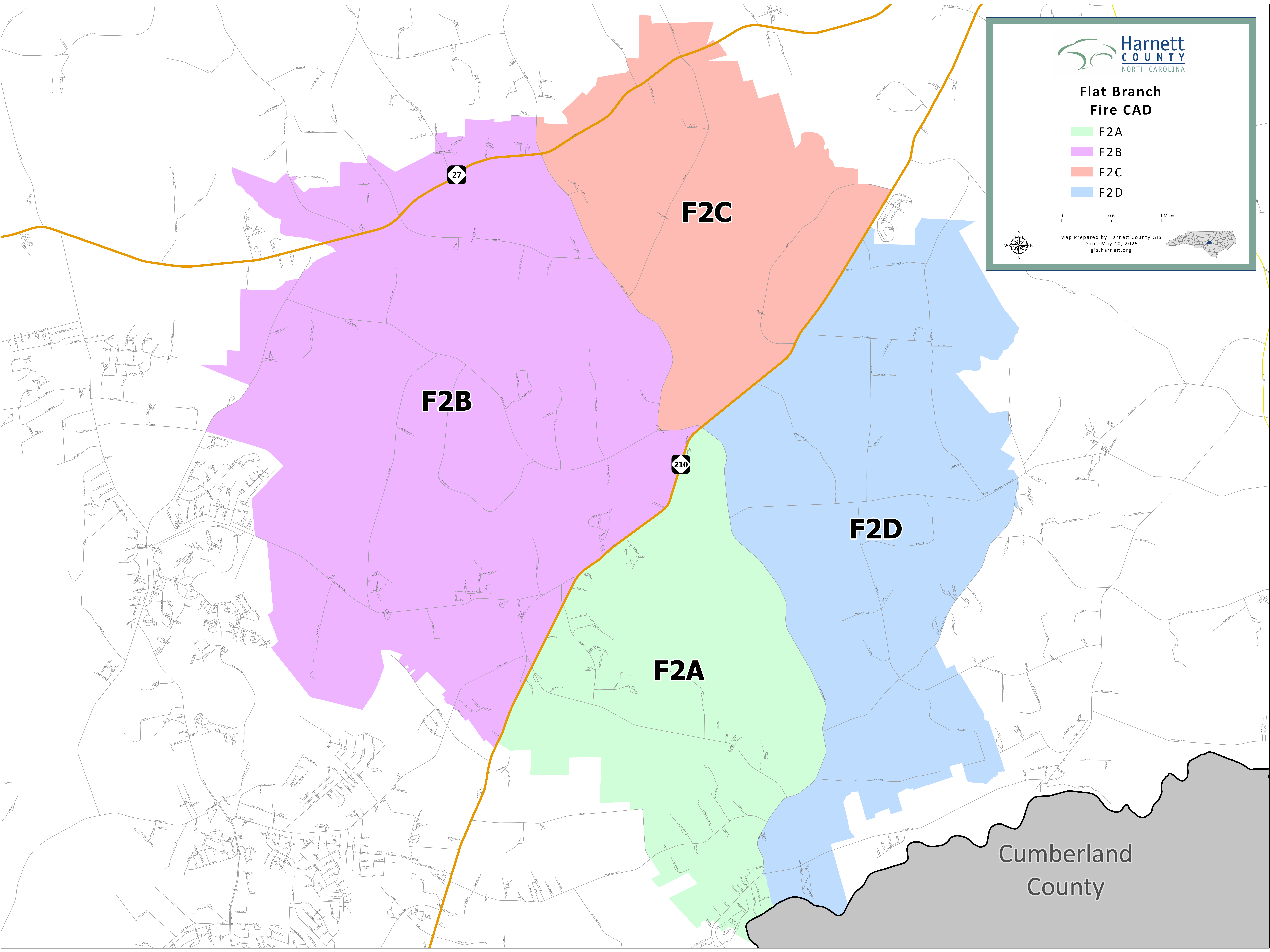
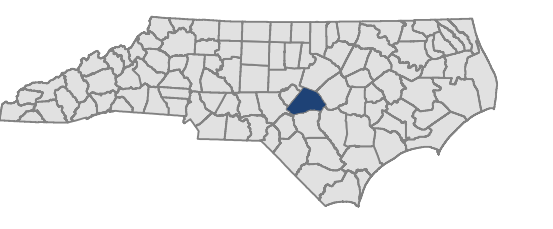
**Flat Branch
Fire CAD**

- F2A
- F2B
- F2C
- F2D

0 0.5 1 Miles



Map Prepared by Harnett County GIS
Date: May 10, 2025
gis.harnett.org



Cumberland
County