










# Angier Wards Ward 2

- Wards**
- |   |   |  |
|---|---|--|
|  1 |  3 |  Interstate |
|  2 |  4 |  US Highway |
|   |   |  NC Highway |

0 0.15 0.3 mi.

1 inch = 216 feet

Map Prepared by Harnett County GIS  
Date: January 28, 2023  
Harnett County GIS Department  
305 W. Cornelius Harnett Boulevard Suite 100  
Lillington, NC 27546  
Phone: 910-893-7523  
Email: [gis@harnett.org](mailto:gis@harnett.org)  
Web: [www.gis.harnett.org](http://www.gis.harnett.org)

