

Complaint # leen 2203-00

## SANITATION COMPLAINT

\*\*\*\*\*

Date 3-21-22

Phone# (910) (919) \_\_\_\_\_

Name of Complainant \_\_\_\_\_ [ ] ANONYMOUS

[☒] Sewer [ ] Solid Waste [ ] Other \_\_\_\_\_

Nature of Complaint Seepage on ground, owner keeps  
covering with sand

Directions to site of Complaint \_\_\_\_\_

Owner of property site Michelle Stephens

Address and/or phone # 11 Birchwood Cir, Coats Birchfield lot 22

\*\*\*\*\*

### Inspection Information

DATE \_\_\_\_\_ TIME \_\_\_\_\_ PERFORMED BY \_\_\_\_\_

PROBLEM(S) FOUND \_\_\_\_\_

### Correction of Problem

DATE \_\_\_\_\_

COMMENTS \_\_\_\_\_

[Print this page](#)**Property Description:**

LT#22 BIRCHFIELD SD PH 4 .576A MAP#98-506

**Harnett County GIS**

PID: 070680 0129 27

PIN: 0680-89-5201.000

REID: 0051682

Subdivision:

Taxable Acreage: 1.000 LT ac

Calculated Acreage: 0.59 ac

Account Number: 1500017550

Owners: STEPHENS MICHELLE OMELIA

Owner Address : 11 BIRCHWOOD CIR COATS, NC 27521

Property Address: 11 BIRCHWOOD CIR COATS, NC 27521

City, State, Zip: COATS, NC, 27521

Building Count: 1

Township Code: 07

Fire Tax District: Buies Creek

Parcel Building Value: Unavailable

Parcel Outbuilding Value : Unavailable

Parcel Land Value : Unavailable

Parcel Special Land Value : Unavailable

Total Value : Unavailable

Parcel Deferred Value : Unavailable

Total Assessed Value : Unavailable

Neighborhood: 00722

Actual Year Built: 1999

Total Actual Area Heated: 1238 Sq/Ft

Sale Month and Year: 11 / 2015

Sale Price: \$0

Deed Book &amp; Page: 3353-0781

Deed Date: 1446768000000

Plat Book &amp; Page: 98-506

Instrument Type: QC

Vacant or Improved:

Qualified Code: E

Transfer or Split: T

Within 1mi of Agriculture District: No

Prior Building Value: Unavailable


Prior Outbuilding Value : Unavailable

Prior Land Value : Unavailable

Prior Special Land Value : Unavailable

Prior Deferred Value : Unavailable

Prior Assessed Value : Unavailable



# OPERATIONS PERMIT

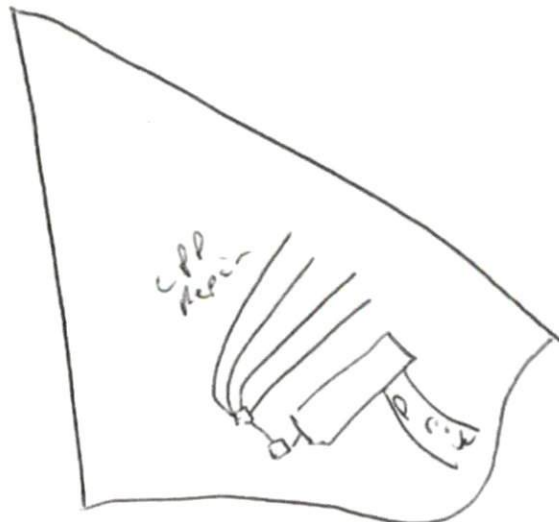
Name: (owner) R & N Const ☒ New Installation ☒ Septic Tank  
Property Location: SR# 1563 ☐ Repairs ☒ Nitrification Line  
Subdivision Bird Field Lot # 22  
TAX ID# \_\_\_\_\_ Quadrant # \_\_\_\_\_  
Contractor: Ricky Holland Registration # \_\_\_\_\_  
Basement with Plumbing: ☐ Garage: ☐  
Water Supply: ☐ Well ☒ Public ☐ Community  
Distance From Well: 50 ft.

Following are the specifications for the sewage disposal system on above captioned property.

Type of system: ☒ Conventional ☐ Other \_\_\_\_\_  
Size of tank: Septic Tank: 1000 gallons Pump Tank: \_\_\_\_\_ gallons  
Subsurface No. of exact length width of depth of  
Drainage Field ditches 4 of each ditch 75 ft. ditches 3 ft. ditches 18-24 in.  
French Drain: \_\_\_\_\_ Linear feet

PERMIT NO. 15193

Date: 3/5/99  
Inspected by: Bryan McLean R.S.  
Environmental Health Specialist





## IMPROVEMENT PERMIT

Be it ordained by the Harnett County Board of Health as follows: Section III, Item B. "No Person shall begin construction of any building at which a septic tank system is to be used for disposal of sewage without first obtaining a written permit from the Harnett County Health Department."

Name: (owner) R & N Coast☒ New Installation☒ Septic TankProperty Location: SR# 1563 Bill Avery Rd☐ Repairs☒ Nitrification LineSubdivision BirchfieldLot # 22

Tax ID # \_\_\_\_\_

Quadrant # \_\_\_\_\_

Number of Bedrooms Proposed: 3

Lot Size: \_\_\_\_\_

Basement with Plumbing: ☐Garage: ☐Water Supply: ☐ Well☒ Public☐ CommunityDistance From Well: 50 min ft.

Following is the minimum specifications for sewage disposal system on above captioned property. Subject to final approval.

Type of system: ☒ Conventional☐ Other \_\_\_\_\_

Size of tank:

Septic Tank: 1000 gallons

Pump Tank: \_\_\_\_\_ gallons

Subsurface

No. of

exact length

width of

depth of

Drainage Field

ditches 1of each ditch 300 ft.ditches 3 ft.ditches 18-24 in.

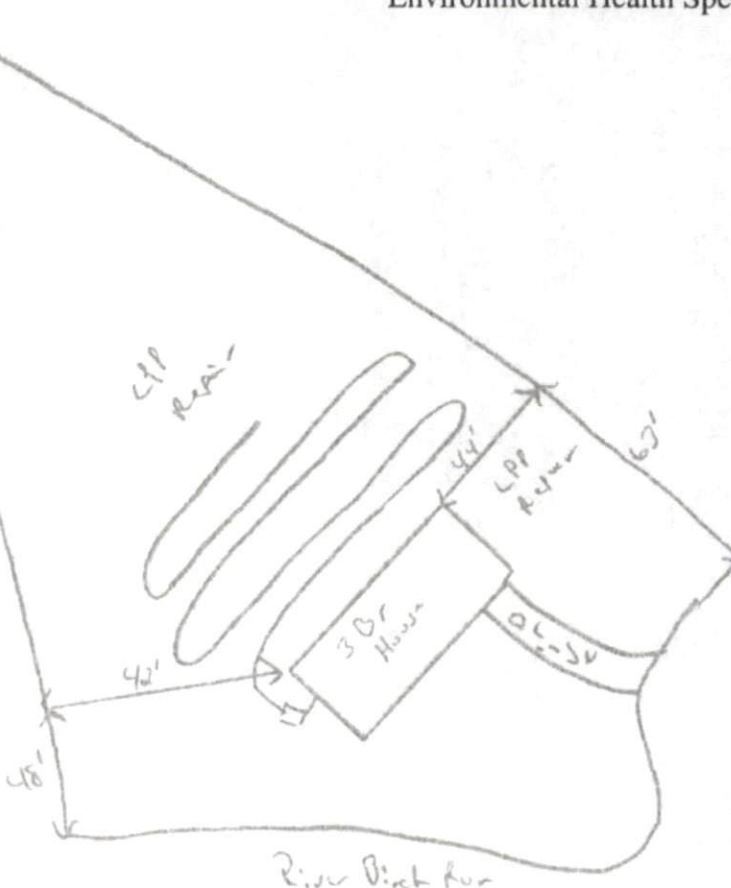
French Drain Required: \_\_\_\_\_ Linear feet

Date: 1/11/99

This permit is subject to revocation if site plans or intended use change.

Signed: Bryan McSwain R.S.  
Environmental Health Specialist

- \* Maintain all setbacks
- \* Risers & Filter will be needed
- \* Contractor to call prior to installation



**HARNETT COUNTY HEALTH DEPARTMENT**  
**AUTHORIZATION TO CONSTRUCT**

Authorization is hereby given to construct a wastewater system to the specifications described by Harnett County Health Department Improvement Permit # 15193. This authorization shall be valid for a period not to exceed five (5) years from the date of issuance. This authorization will be invalid if ownership, site plans, or intended use change.

Owner or Authorized Agent \_\_\_\_\_

Name: R. W. Coast Telephone # 557-5252  
427-3799

Address: 1909 N. KK: TR Rd. Willow Springs NC

Property Location: SR # 1563 Road Name B:11 Army

New Installation ☒ Repair ☐ Septic Tank ☒ Nitrification Lines ☐

Subdivision Birchfield Lot # 22

Number of Bedrooms Proposed: 3 Lot size: \_\_\_\_\_

Basement \_\_\_\_\_ With Plumbing \_\_\_\_\_ Without Plumbing \_\_\_\_\_

Water Supply: Well \_\_\_\_\_ Public ☒ Minimum Well Setback: 50 ft.

Type of System: Conventional ☒ Other \_\_\_\_\_

Tank Volume: Septic Tank 1000 gallons Pump Chamber \_\_\_\_\_ gallons

**Nitrification Field Specifications**

Number of fields 1 Number of Lines per Field 1 Length of lines 300 ft.

Width of ditches 3 ft. Depth of ditches 18-24 inches

French Drain: Linear feet required \_\_\_\_\_ Depth of gravel \_\_\_\_\_

No wastewater system shall be covered or placed into use by any person until an inspection by the Harnett County Health Department has determined that the system has been installed according to the conditions of the improvement permit and that a valid operations permit has been issued.

Authorized Agent for Harnett County Health Department

Name: Bryan M. Lewis R.S. Date: 1/16/99