





# Stewarts Creek Voter Precinct

 Polling Place  Interstate

 US Highway  Voter Precinct  
 NC Highway  
 Road

0 6,900 13,800 Feet  
1 inch = 1,536 feet

Map Prepared by Harnett County GIS  
Date: April 10, 2021  
Harnett County GIS Department  
305 W. Cornelius Harnett Boulevard Suite 100  
Lillington, NC 27546  
Phone: 910-893-7523  
Email: [gis@harnett.org](mailto:gis@harnett.org)  
Web: [www.gis.harnett.org](http://www.gis.harnett.org)

