




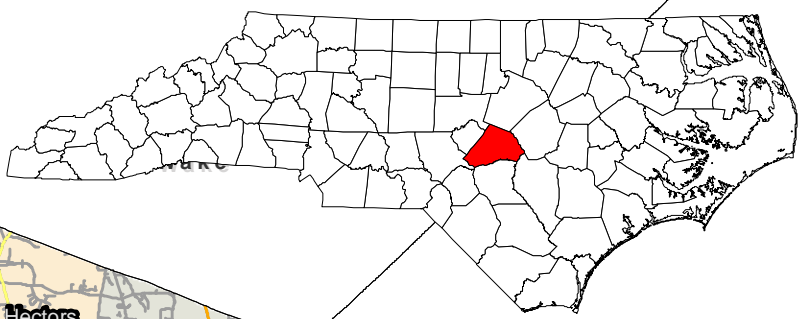
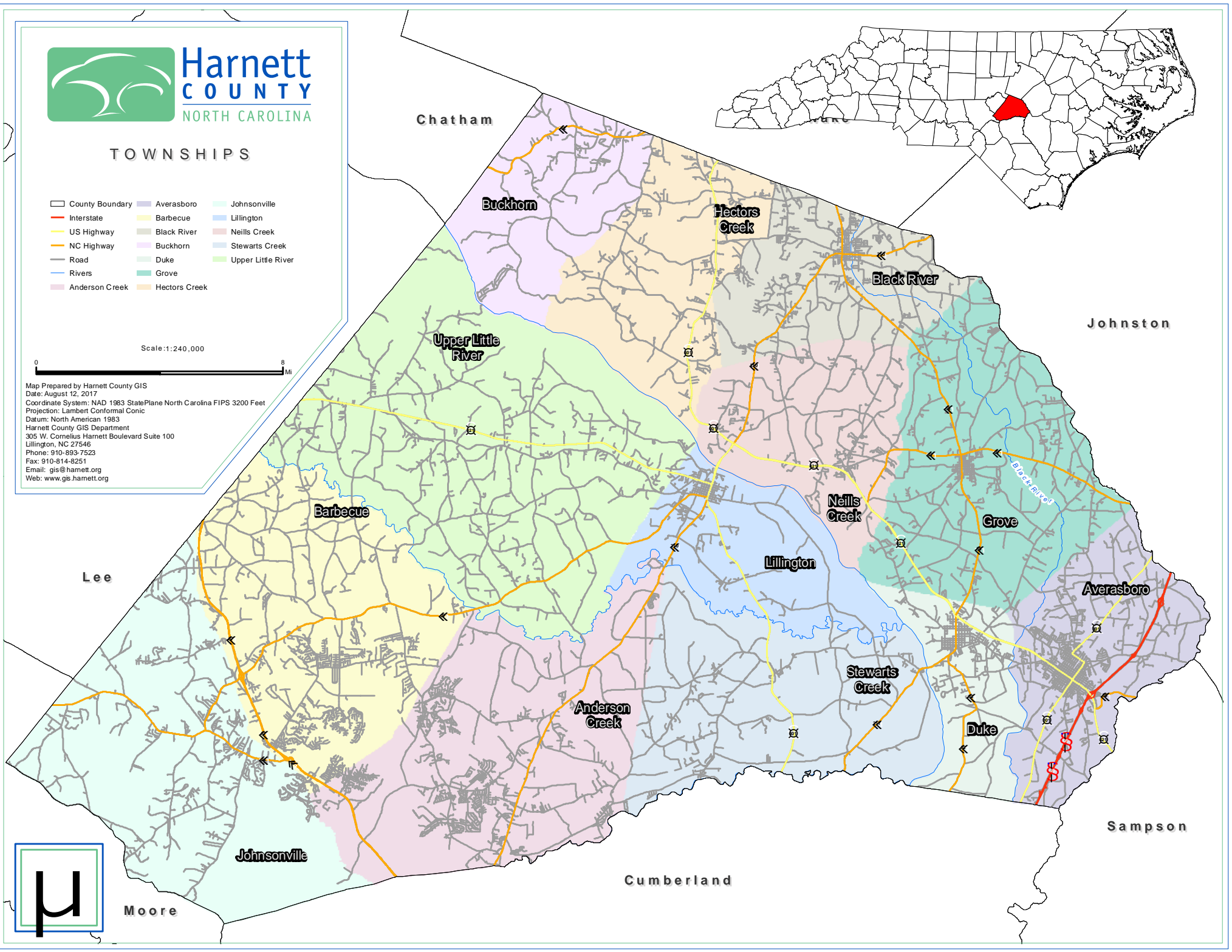
TOWNSHIPS

- County Boundary
- Interstate
- US Highway
- NC Highway
- Road
- Rivers
- Anderson Creek
- Averagesboro
- Barbecue
- Black River
- Buckhorn
- Duke
- Groves
- Johnsonville
- Lillington
- Neills Creek
- Stewarts Creek
- Upper Little River
- Hectors Creek

Scale: 1:240,000



Map Prepared by Harnett County GIS
 Date: August 12, 2017
 Coordinate System: NAD 1983 StatePlane North Carolina FIPS 3200 Feet
 Projection: Lambert Conformal Conic
 Datum: North American 1983
 Harnett County GIS Department
 305 W. Cornelius Harnett Boulevard Suite 100
 Lillington, NC 27546
 Phone: 910-893-7523
 Fax: 910-814-8251
 Email: gis@harnett.org
 Web: www.gis.harnett.org



Moore