






Erwin Wards

-  US Highway
-  NC Highway
-  Road
-  RAILROADS
-  City Limits
-  6th Ward

Scale: 1:9,000



Map Prepared by Harnett County GIS
 Date: April 25, 2020
 Coordinate System: NAD 1983 StatePlane North Carolina FIPS 3200 Feet
 Projection: Lambert Conformal Conic
 Datum: North American 1983
 Harnett County GIS Department
 305 W. Cornelius Harnett Boulevard Suite 100
 Lillington, NC 27546
 Phone: 910-893-7523
 Fax: 910-814-8251
 Email: gis@harnett.org

