






Erwin Wards

-  US Highway
-  NC Highway
-  Road
-  City Limits
-  5th Ward

Scale: 1:4,000



Map Prepared by Harnett County GIS
Date: April 25, 2020
Coordinate System: NAD 1983 StatePlane North Carolina FIPS 3200
Feet
Projection: Lambert Conformal Conic
Datum: North American 1983
Harnett County GIS Department
305 W. Cornelius Harnett Boulevard Suite 100
Lillington, NC 27546
Phone: 910-893-7523
Fax: 910-814-8251
Email: gis@harnett.org

