






# Erwin Wards

-  US Highway
-  NC Highway
-  Road
-  City Limits
-  4th Ward

Scale: 1:4,000



Map Prepared by Harnett County GIS  
 Date: April 25, 2020  
 Coordinate System: NAD 1983 StatePlane North Carolina FIPS 3200 Feet  
 Projection: Lambert Conformal Conic  
 Datum: North American 1983  
 Harnett County GIS Department  
 305 W. Cornelius Harnett Boulevard Suite 100  
 Lillington, NC 27546  
 Phone: 910-893-7523  
 Fax: 910-814-8251  
 Email: [gis@harnett.org](mailto:gis@harnett.org)

