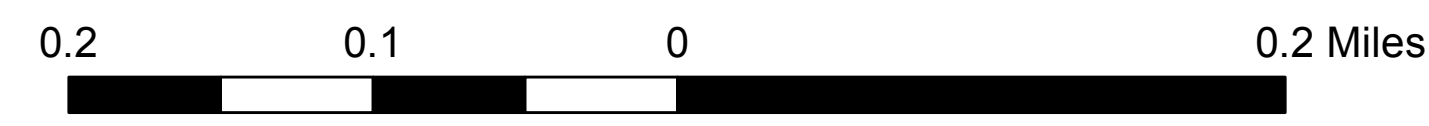




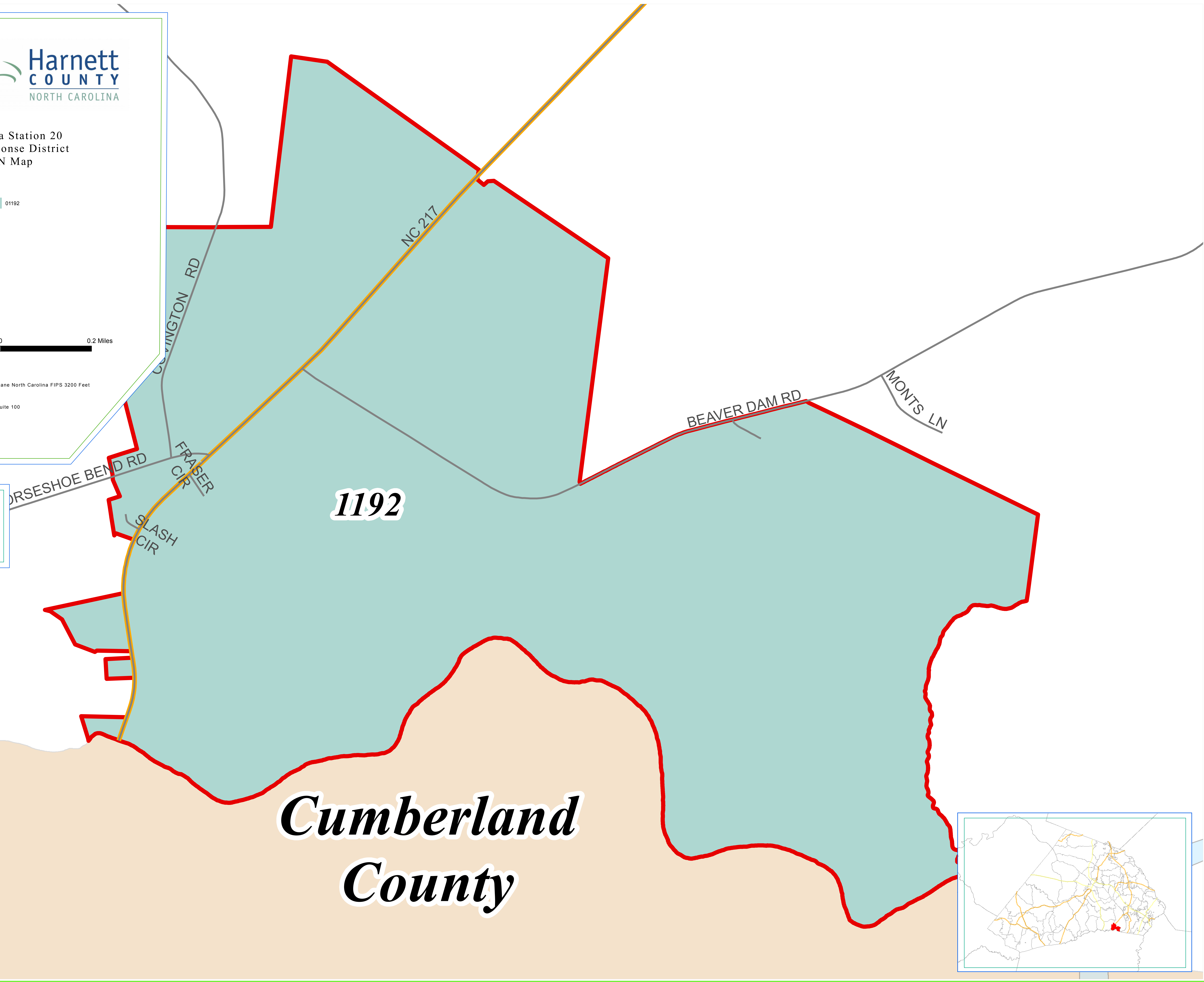

Westarea Station 20
Fire Response District
ESN Map

- Roads
- US Highway
- NC Highway
- 01192

Scale: 1:4,000



Map Prepared by Harnett County GIS
Date: January 18, 2020
Coordinate System: NAD 1983 StatePlane North Carolina FIPS 3200 Feet
Projection: Lambert Conformal Conic
Datum: North American 1983
Harnett County GIS Department
305 W. Cornelius Harnett Boulevard Suite 100
Lillington, NC 27546
Phone: 910-893-7523
Fax: 910-814-8251
Email: gis@harnett.org
Web: www.gis.harnett.org



**Cumberland
County**

