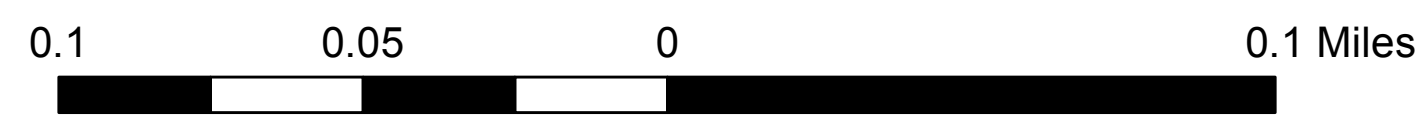





Westarea Station 15
Fire Response District
ESN Map

- Roads 01181 01194
- US Highway
- NC Highway

Scale: 1:2,000

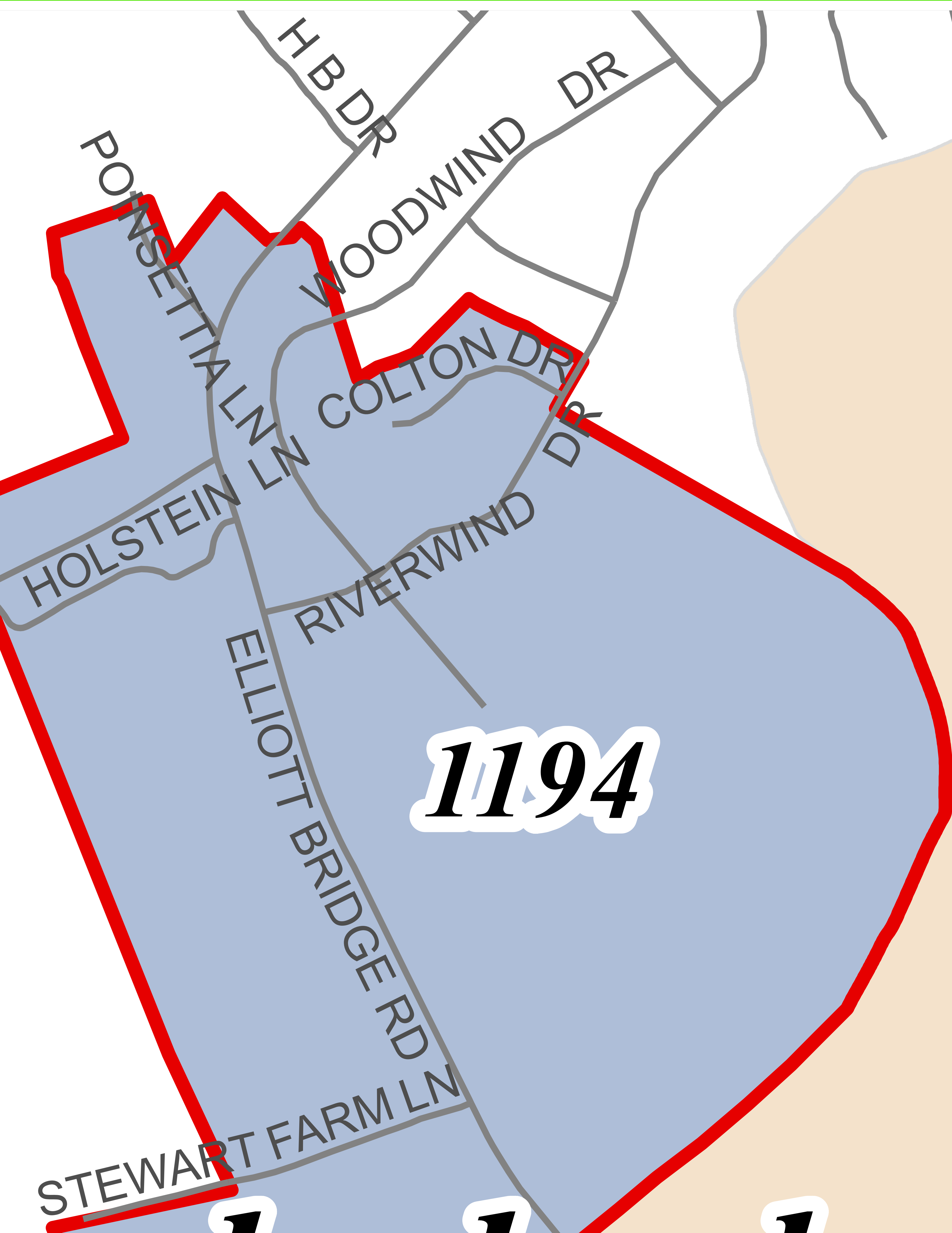


Map Prepared by Harnett County GIS
Date: December 21, 2019
Coordinate System: NAD 1983 StatePlane North Carolina FIPS 3200 Feet
Projection: Lambert Conformal Conic
Datum: North American 1983
Harnett County GIS Department
305 W. Cornelius Harnett Boulevard Suite 100
Lillington, NC 27546
Phone: 910-893-7523
Fax: 910-814-8251
Email: gis@harnett.org
Web: www.gis.harnett.org



1181

SHADY GROVE RD



1194

Cumberland County

