

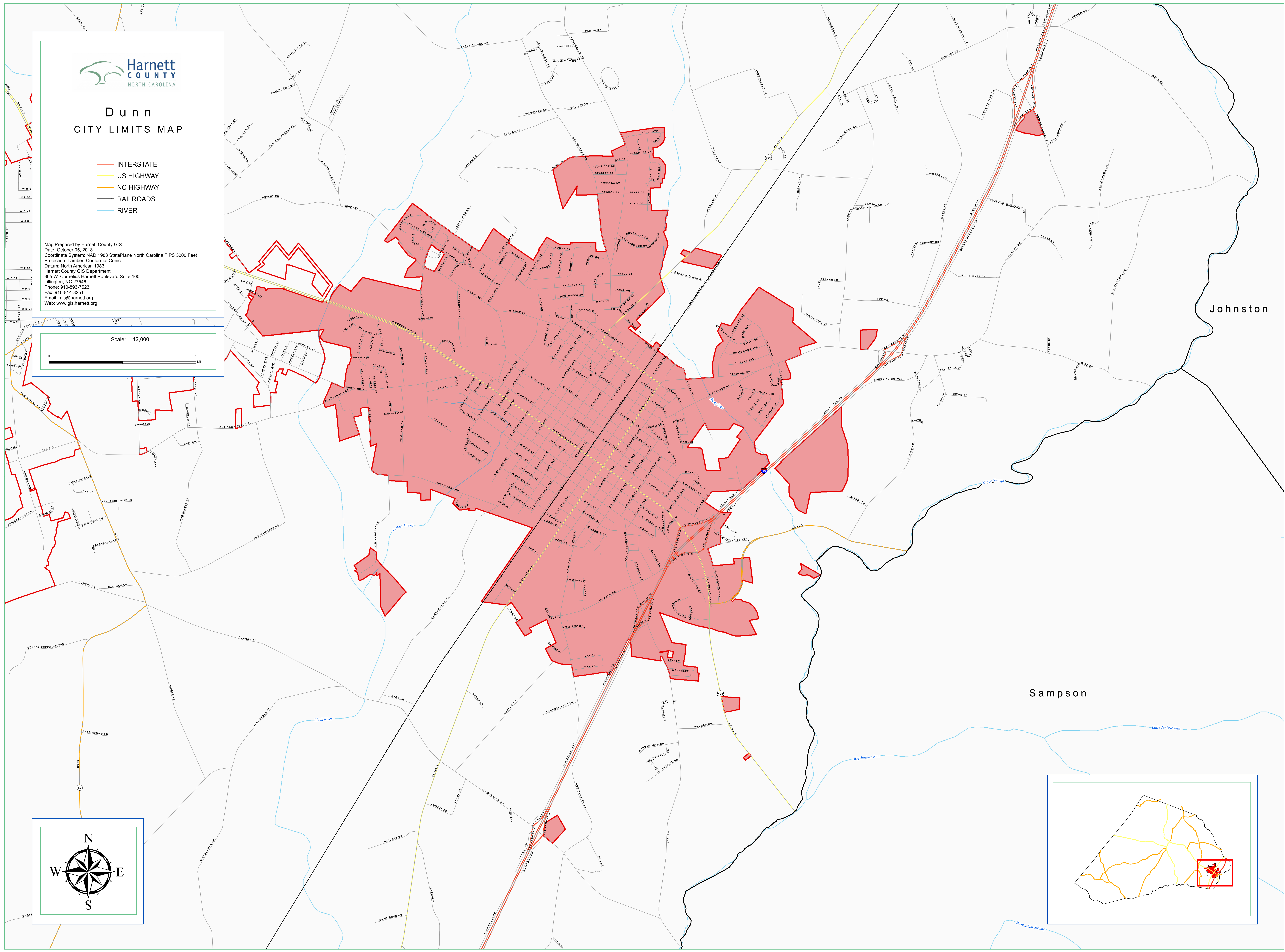

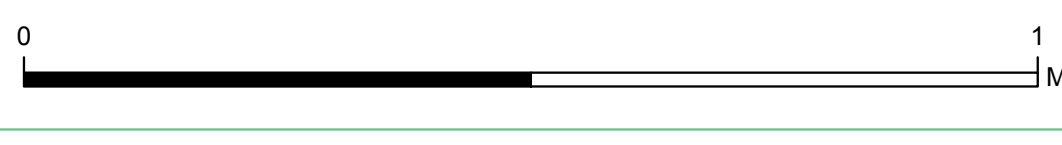


# Dunn CITY LIMITS MAP

- INTERSTATE
- US HIGHWAY
- NC HIGHWAY
- RAILROADS
- RIVER

Map Prepared by Harnett County GIS  
Date: October 05, 2018  
Coordinate System: NAD 1983 StatePlane North Carolina FIPS 3200 Feet  
Projection: Lambert Conformal Conic  
Datum: North American 1983  
Harnett County GIS Department  
305 W. Cornelius Harnett Boulevard Suite 100  
Lillington, NC 27546  
Phone: 910-814-8251  
Fax: 910-814-8251  
Email: gis@harnett.org  
Web: www.gis.harnett.org

Scale: 1:12,000



Johnston

Sampson

