








# Angier Wards

## Ward 3

### Wards

- |   |   |   |   |   |            |
|---|---|---|---|---|------------|
|  | 1 |  | 3 |  | Interstate |
|  | 2 |  | 4 |  | US Highway |
|   |   |   |   |  | NC Highway |

0 0.2 0.4  
mi

1 inch = 233 feet

Map Prepared by Harnett County GIS  
Date: April 10, 2021  
Harnett County GIS Department  
305 W. Cornelius Harnett Boulevard Suite 100  
Lillington, NC 27546  
Phone: 910-893-7523  
Email: [gis@harnett.org](mailto:gis@harnett.org)  
Web: [www.gis.harnett.org](http://www.gis.harnett.org)

