



Initial Application Date: 9-21-18

Application # SIGN 1809-0003
DRB # _____ CU # _____

COMMERCIAL

COUNTY OF HARNETT LAND USE APPLICATION

Central Permitting (Physical) 108 E. Front Street, Lillington, NC 27546 (Mailing) PO Box 65 Lillington NC 27546 Phone: (910) 893-7525 opt # 2 Fax: (910) 893-2793 www.harnett.org/permits

LANDOWNER: A & L Properties Avery & Kim Moore Mailing Address: P.O. Box 526

City: Angier State: NC Zip: 27501 Contact # 919-868-5121 Email: treysautowrecker@yahoo.com

APPLICANT*: Avery & Kim Moore (A & L Properties) Mailing Address: P.O. Box 526

City: Angier State: NC Zip: 27501 Contact # 919-868-5121 Email: treysautowrecker@yahoo.com

*Please fill out applicant information if different than landowner
CONTACT NAME APPLYING IN OFFICE: Kimberly Moore Phone # 919-795-9746

Address: 2840 Matthew Mill Pond Rd PIN: 06072-11-4977.000

Deed Book Page: 3666/0416

PROPOSED USE:

- Multi-Family Dwelling No. Units: _____ No. Bedrooms/Unit: _____
- Business Sq. Ft. Retail Space: _____ Type: _____ # Employees: _____ Hours of Operation: _____
- Daycare # Preschoolers: _____ # Afterschoolers: _____ # Employees: _____ Hours of Operation: _____
- Industry Sq. Ft: _____ Type: _____ # Employees: _____ Hours of Operation: _____
- Church Seating Capacity: _____ # Bathrooms: _____ Kitchen: _____
- Accessory/Addition/Other (Size 4 x 8^{1/2} Use: Sign)

Water Supply: County Existing Well New Well (# of dwellings using well _____) *Must have operable water before final (Need to Complete New Well Application at the same time as New Tank)

Sewage Supply: New Septic Tank Expansion Relocation Existing Septic Tank County Sewer
(Complete Environmental Health Checklist on other side of application if Septic)

Comments:

If permits are granted I agree to conform to all ordinances and laws of the State of North Carolina regulating such work and the specifications of plans submitted. I hereby state that foregoing statements are accurate and correct to the best of my knowledge. Permit subject to revocation if false information is provided.

Kimberly A. Moore
Signature of Owner or Owner's Agent


9-21-18
Date

This application expires 6 months from the initial date if permits have not been issued

RECORDED DEED (OR OFFER TO PURCHASE) AND PLAT ARE REQUIRED WHEN APPLYING FOR LAND USE APPLICATION

It is the owner/applicants responsibility to provide the county with any applicable information about the subject property, including but not limited to: boundary information, house location, underground or overhead easements, etc. The county or its employees are not responsible for any incorrect or missing information that is contained within these applications.

This application expires 6 months from the initial date if permits have not been issued



One 4' x 8' -1/4" ACM Panel with Vinyl design plus Post & Panel kit \$985.00 plus tax

Installed complete for an additional \$250.00

Prepared for Trey & Kim Moore
by Scott Stewart September 12th, 2018



Carolina Sign and Service
P.O. Box 127 Angier, NC 27501
919-639-3475 • Fax: 919-639-3035

Please review this proof carefully. Carolina Sign and Service will fabricate the product exactly as the proof shows and is not responsible for errors in spelling, grammar or punctuation not caught previously by customer. By signing, you agree that all grammatical instances are correct, or otherwise as intended. Note: Due to difference in font styles, certain letter sizes may vary accordingly. This is an original, unpublished drawing created by Carolina Sign and Service. It is submitted for your personal use in connection with a project being planned for you by Carolina Sign & Service. It is not to be shown to anyone outside your organization, nor is it to be used, reproduced, copied or exhibited in any fashion. This document is PROPERTY OF CAROLINA SIGN AND SERVICE.

Customer Approval: _____ Landlord Approval: _____

0672-11-4977

Harnett GIS

NOT FOR LEGAL USE



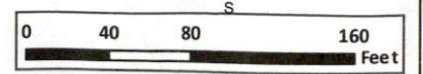
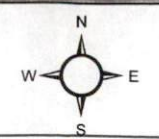
GIS/E-911 Addressing
September 21, 2018

- Search **Results**: Parcels
- Override 1
 - Recycle Center
 - Landfills
 - Surrounding County Boundaries

- Federal Property
- City Limits
- Address Numbers
- Airport

- MajorRoads
- Interstate
 - NC
 - US
 - Roads

- Mile_Markers
- Railroad



1 inch = 94 feet