

# SITE/SOIL EVALUATION FOR ON-SITE WASTEWATER

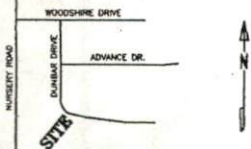
APPLICANT NAME \_\_\_\_\_

FACTORS		PROFILES												
		1	2	3	4	5	6	7	8	9	10			
LANDSCAPE POSITION	.1940													
SLOPE (%)	.1940													
HORIZON 1 DEPTH		0-18	—————											
Texture Group	.1941(A)(1)	LI												
Consistence	.1941													
Structure	.1941(A)(2)													
Mineralogy	.1941(A)(3)													
HORIZON 2 DEPTH		18-30	—————											
Texture Group	.1941(A)(1)	SC												
Consistence	.1941													
Structure	.1941(A)(2)													
Mineralogy	.1941(A)(3)													
HORIZON 3 DEPTH		30-42	—————											
Texture Group	.1941(A)(1)	SC												
Consistence	.1941													
Structure	.1941(A)(2)													
Mineralogy	.1941(A)(3)													
HORIZON 4 DEPTH														
Texture Group	.1941(A)(1)													
Consistence	.1941													
Structure	.1941(A)(2)													
Mineralogy	.1941(A)(3)													
SOIL WETNESS	.1942													
RESTRICTIVE HORIZON	.1944													
SAPROLITE	.1943/.1956													
CLASSIFICATION	.1948													
LONG TERM ACCEPTANCE RATE	.1955	35	—————											

4x50  
18"

VICINITY MAP

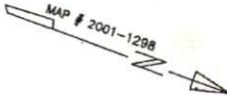
NC HIGHWAY 27



CEBCO CONSTRUCTION CO.

DB. 1103, PG. 22  
PC. PC. F, SLIDE 433-B

NO SCALE



10  
WOODSHIRE  
PHASE ONE  
MAP # 2001-1298

8  
WOODSHIRE  
PHASE ONE  
MAP # 2001-1298

0.63 ACRES  
27296.80 SQ. FT.

PROPOSED HOUSE  
PLAN # BD-1963

SITE PLAN APPROVAL  
DISTRICT BARON USE SFD  
#BEDROOMS 3  
Date 4-30-03 JKB  
Zoning Administrator


DUNBAR DRIVE  
50' PUBLIC RIGHT OF WAY

CURVE	RADIUS	TANGENT	LENGTH	DELTA	DEGREE	CHORD	CH.BEARING
C-1	255.00'	40.50'	80.33'	18°02'58"	22°28'08"	80.00'	S 19°36'42"E

PLOT PLAN

PROPERTY OF: B.D. BRYANT  
ADDRESS: DUNBAR DRIVE  
CITY OF:  
COUNTY OF: HARNETT

TOWNSHIP OF: ANDERSON CREEK  
DATE: FEBRUARY 25TH, 2003  
REVISED APRIL 29TH, 2003  
SCALE: 1" = 30'  
REFERENCE TO LOT 9, PHASE ONE  
WOODSHIRE  
MAP # 2001-1298



*W. Larry King*  
W. LARRY KING, RLS - 1-339  
SEAL  
L-1339  
NORTH CAROLINA  
PROFESSIONAL  
LAND SURVEYOR  
W. LARRY KING

I, W. LARRY KING, CERTIFY THAT THIS MAP IS FOR THE PURPOSE OF PERMITTING ONLY, IT IS NOT A SURVEY AND NO RELIANCE MAY BE PLACED ON ITS ACCURACY.

LARRY KING & ASSOCIATES, R.L.S.  
1333 MORGANTON ROAD P.O. BOX 63787  
FAYETTEVILLE, NC 28305  
PHN: (910)483-4300  
FAX: (910)483-4052

THIS MAP CAN NOT BE USED FOR RECORDATION OR ATTACHED TO A DEED TO BE RECORDED.  
THIS MAP IS NOT DRAWN IN ACCORDANCE WITH GS 47-30.

C:\CGDATA\9WOODSHP\