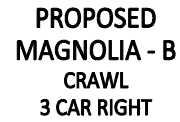


PIN: 0693-27-7298.000
REFERENCE: DB. 4284, PG. 427
TOTAL LOT AREA = 0.77 AC = 33,739 SF
HOUSE = 3,184 SF
PORCH = 151 SF
SIDEWALK = 95 SF
DRIVEWAY (TO P/L) = 863 SF
SCREENED PORCH = 288 SF
STOOP = 9 SF
AC PAD = 9 SF
PROPOSED IMPERVIOUS = 4,599 SF
PERCENT IMPERVIOUS = 12.81%
MAX. IMPERVIOUS = 5,500 SF

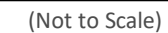
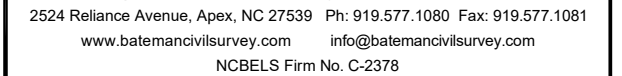
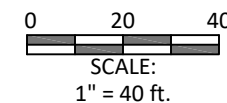
FRONT - 35'
REAR - 25'
SIDE - 10'
SIDE CORNER - 20'

NOW OR FORMERLY
HAROLD PARTIN JR
DB. 4148 PG. 167



INSET SCALE: 1"=20'

1. THIS SURVEY WAS PREPARED BY BATEMAN CIVIL SURVEY CO., UNDER THE SUPERVISION OF STEVEN P. CARSON, PLS.
2. THIS PLAN HAS BEEN PREPARED FOR LAYOUT AND PERMITTING PURPOSES ONLY.
3. PROPERTY LINES SHOWN WERE TAKEN FROM EXISTING FIELD EVIDENCE, EXISTING DEEDS AND PLATS OF PUBLIC RECORD, AND INFORMATION SUPPLIED TO THE SURVEYOR BY THE CLIENT.
4. ALL DISTANCES ARE HORIZONTAL GROUND DISTANCES AND ALL BEARINGS ARE NORTH CAROLINA STATE PLANE COORDINATE SYSTEM UNLESS OTHERWISE SHOWN.
5. THIS MAP IS NOT FOR RECORDATION AND SHOULD BE REVIEWED BY A LOCAL GOVERNMENT AGENCY FOR COMPLIANCE WITH ANY APPLICABLE LAND DEVELOPMENT REGULATIONS.
6. THE BASIS OF NORTH AND ALL EASEMENTS, RIGHTS-OF-WAYS, BUFFERS, SETBACKS AND ADJOINERS, ETC. REFERENCED IN TITLE BLOCK.
7. NO INVESTIGATION INTO THE EXISTENCE OF JURISDICTIONAL WETLANDS, FLOOD ZONES OR RIPARIAN BUFFERS PERFORMED BY THIS FIRM. ALL LINES SHOWN, IF ANY, ARE SCALED FROM THE RECORDED PLAT.
8. SURVEYOR HAS MADE NO INVESTIGATION OR INDEPENDENT SEARCH FOR EASEMENTS OF RECORD, ENCUMBRANCES, RESTRICTIVE COVENANTS, OWNERSHIP TITLE EVIDENCE OR ANY OTHER FACTS THAT AN ACCURATE AND CURRENT TITLE SEARCH MAY DISCLOSE.
9. ZONING: RA-30
10. BUILDER/DEVELOPER: DAVIDSON HOMES
1903 NORTH HARRISON AVE
CARY, NC 27513



PO = COVERED FRONT PORCH
CP = COVERED PORCH
SP = SCREENED PORCH
SW = SIDEWALK
DW = CONC DRIVEWAY
SP = SCREENED PORCH
WD = WOOD DECK
⊗ = COMPUTED POINT
● = IRON PIPE FOUND (IPF)
● = IRON PIPE SET (IPS)
● = DRILL HOLE FOUND
WM = WATER METER
CO = CLEAN OUT
AC = AIR CONDITIONER PAD
Ⓢ = CABLE BOX
Ⓢ = SEWER MANOLE
☐ = TELEPHONE PEDESTAL
CB = CATCH BASIN
☀ = LIGHT POLE
☐☐ = HAND HOLE
☐☐ = ELECTRIC BOX
🔥 = FIRE HYDRANT
YI = YARD INLET
G = GAS METER
E = ELECTRIC METER
P/L = PROPERTY LINE
R/W = RIGHT OF WAY

I, STEVEN P. CARSON, CERTIFY THAT THIS PLAT WAS
DRAWN UNDER MY DIRECT SUPERVISION FROM A
SURVEY MADE UNDER MY SUPERVISION (PLAT BOOK
REFERENCED IN TITLE BLOCK); THAT THE BOUNDARIES
NOT SURVEYED ARE CLEARLY INDICATED AS DRAWN
FROM INFORMATION LISTED UNDER REFERENCES;
THAT THE RATIO OF PRECISION AS CALCULATED IS
1:10,000+; AND THAT THIS MAP MEETS THE
REQUIREMENTS OF THE STANDARD OF PRACTICE FOR
LAND SURVEYING IN NORTH CAROLINA. L-4752
DATED:

PRELIMINARY

This map is of an existing parcel of land and is only intended for the parties and purposes shown. This map not for recordation. No title report provided.

BUILDER TO VERIFY HOUSE LOCATION
DIMENSIONS AND REVIEW TOTAL
IMPERVIOUS NOTED ON THIS PLOT PLAN

PRELIMINARY PLOT PLAN FOR DAVIDSON HOMES

TOBACCO ROAD - PHASE 2 - LOT 81
155 BULK BARN ROAD, ANGIER, NC
BLACK RIVER TOWNSHIP, HARNETT COUNTY

DATE: 10/27/25 DRAWN BY: MJA CHECKED BY: SPC

REFERENCE: BK2025 PGS. 25-28 BCS# 230746 SCALE: 1" = 40'