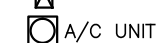
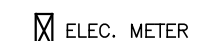
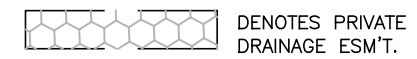


* DENOTES 10' STREET TREE & HARNETT REGIONAL WATER ESM'T.



BUILDING SETBACK CHART	
FRONT	25' MIN.
SIDE	10' MIN.
REAR	20' MIN.
CORNER SIDE	20' MIN.
PROP. IMPERVIOUS	2,633 S.F.
MAX. IMPERVIOUS	3,534 S.F.



MORRIS & RITCHIE ASSOCIATES OF NC, PC

ENGINEERS, ARCHITECTS, PLANNERS,
SURVEYORS & LANDSCAPE ARCHITECTS
530 HINTON POND ROAD, SUITE 104
KNIGHTDALE, NC 27545
(984) 200-2103
FIRM LICENSES C-4182 & G-492
www.mragta.com

SITE PLAN
FOR
KIPLING VILLAGE PHASE 1B
LOT 28
#63
SAINTSBURY DRIVE
FURQUAY-VARINA
HARNETT COUNTY, NC

DATE	REVISION

BUILDER
RYAN HOMES
5734 TRINITY ROAD, SUITE 200
RALEIGH, NC 27607
PHONE: 919-233-0793

AREA CALCULATIONS	
DRIVEWAY	584 SF
LEADWALK	77 SF
PUBLIC WALK	350 SF
SOD	9,579 SF
WHC	54 LF
SHC	52 LF
HSE FACING	NORTH

Project No.: 21103
Date: October 20, 2025
Drawn By: Denell P.
Checked By: Mike H.
Scale: 1" = 30'