NOTES:

1. THIS SURVEY WAS PREPARED BY BATEMAN CIVIL SURVEY CO., UNDER THE SUPERVISION OF STEVEN P. CARSON, PLS.
2. THIS PLAN HAS BEEN PREPARED FOR LAYOUT AND PERMITTING PURPOSES ONLY.
3. PROPERTY LINES SHOWN WERE TAKEN FROM EXISTING FIELD EVIDENCE, EXISTING DEEDS AND PLATS OF PUBLIC RECORD, AND INFORMATION SUPPLIED TO THE SURVEYOR BY THE CLIENT.
4. ALL DISTANCES ARE HORIZONTAL GROUND DISTANCES AND ALL BEARINGS ARE NORTH CAROLINA STATE PLANE COORDINATE SYSTEM UNLESS OTHERWISE SHOWN.
5. THIS MAP IS NOT FOR RECORDATION AND SHOULD BE REVIEWED BY A LOCAL GOVERNMENT AGENCY FOR COMPLIANCE WITH ANY APPLICABLE LAND DEVELOPMENT REGULATIONS.
6. THE BASIS OF NORTH AND ALL EASEMENTS, RIGHTS-OF-WAYS, BUFFERS, SETBACKS AND ADJOINERS, ETC. REFERENCED IN TITLE BLOCK.
7. NO INVESTIGATION INTO THE EXISTENCE OF JURISDICTIONAL WETLANDS, FLOOD ZONES OR RIPARIAN BUFFERS PERFORMED BY THIS FIRM. ALL LINES SHOWN, IF ANY, ARE SCALED FROM THE RECORDED PLAT.
8. SURVEYOR HAS MADE NO INVESTIGATION OR INDEPENDENT SEARCH FOR EASEMENTS OF RECORD, ENCUMBRANCES, RESTRICTIVE COVENANTS, OWNERSHIP TITLE EVIDENCE OR ANY OTHER FACTS THAT AN ACCURATE AND CURRENT TITLE SEARCH MAY DISCLOSE.
9. ZONING: RA-30
10. BUILDER/DEVELOPER: DAVIDSON HOMES
    1903 NORTH HARRISON AVE
    CARY, NC 27513

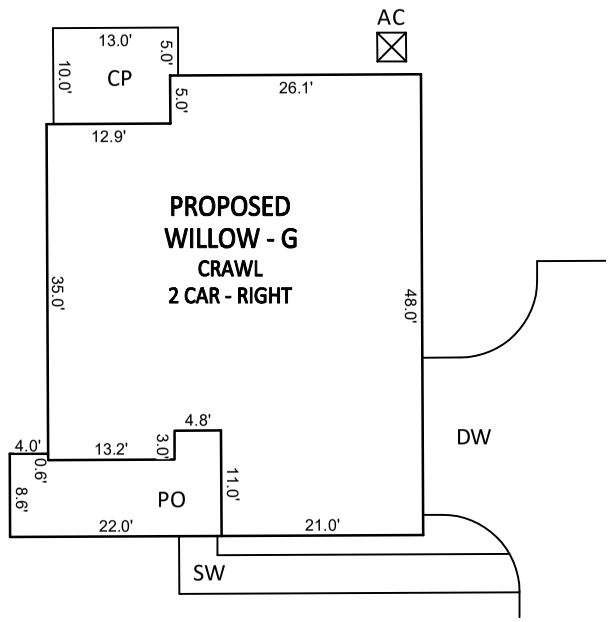

INSET SCALE: 1"=20'

LOT INFORMATION:

PIN: 0693-16-7698.000
REFERENCE: DB. 4216, PG. 2256
TOTAL LOT AREA = 0.71 AC = 30,797 SF
HOUSE = 1,649 SF
PORCH = 193 SF
SIDEWALK = 148 SF
DRIVEWAY = 1,028 SF
COVERED PORCH = 126 SF
AC PAD = 9 SF
EXISTING IMPERVIOUS = 3,153 SF
PERCENT IMPERVIOUS = 10.24%
MAX. IMPERVIOUS = 5,500 SF

BUILDING SETBACKS

FRONT - 35'
REAR - 25'
SIDE - 10'
SIDE CORNER - 20'

BK2025 PGS. 25-28

CURVE TABLE				
CURVE	RADIUS	LENGTH	CHORD DIRECTION	CHORD
C61	25.00'	39.27'	S44°02'23"W	35.36'

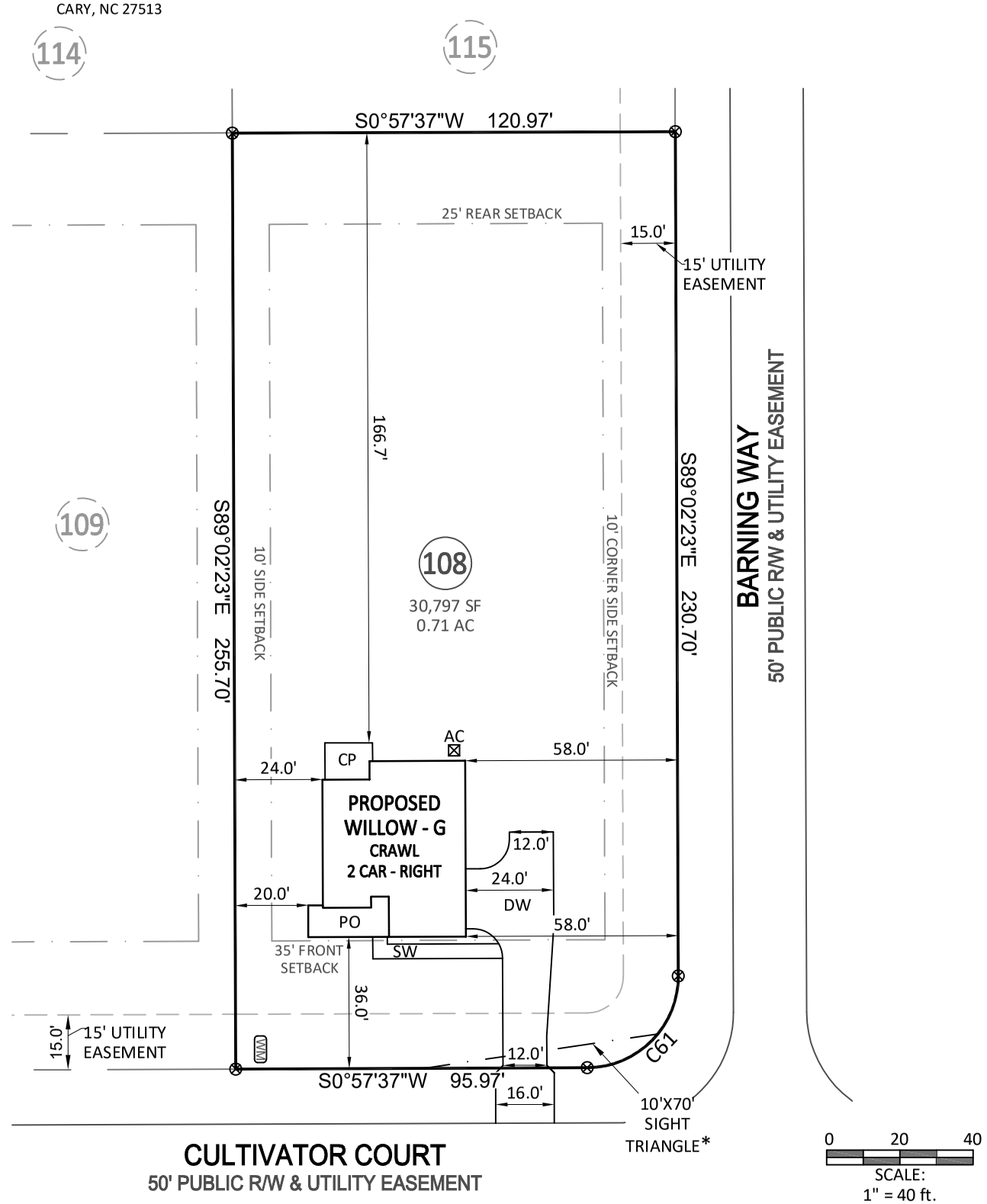

0 20 40
SCALE:
1" = 40 ft.

* DRIVEWAY CROSSES THROUGH SIGHT DISTANCE TRIANGLE

Bateman Civil Survey Company
Engineers • Surveyors • Planners
2524 Reliance Avenue, Apex, NC 27539 Ph: 919.577.1080 Fax: 919.577.1081
www.batemancivilsurvey.com info@batemancivilsurvey.com
NCBELS Firm No. C-2378

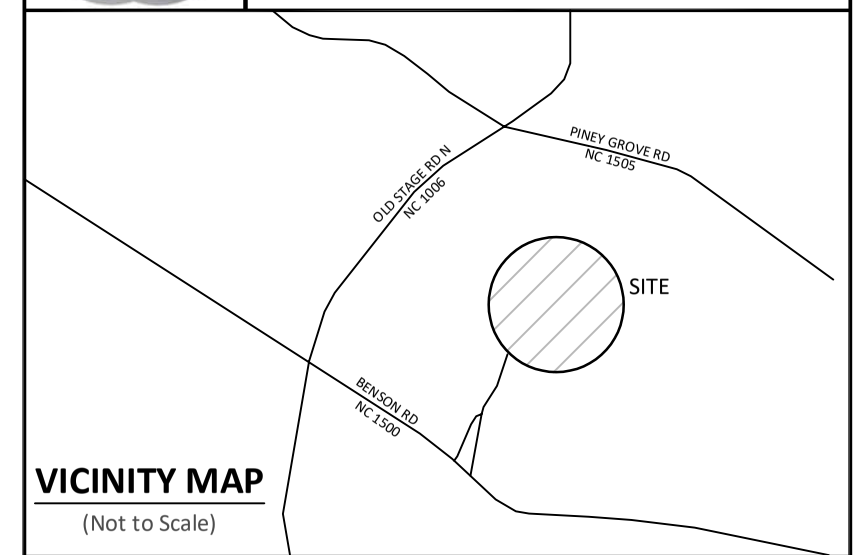

VICINITY MAP

(Not to Scale)

LEGEND

PO = COVERED FRONT PORCH
CP = COVERED PORCH
SP = SCREENED PORCH
SW = SIDEWALK
DW = CONC DRIVEWAY
SP = SCREENED PORCH
P = CONCRETE PATIO
⊗ = COMPUTED POINT
○ = IRON PIPE FOUND (IPF)
◉ = IRON PIPE SET (IPS)
● = DRILL HOLE FOUND
WM = WATER METER
CO = CLEAN OUT
AC = AIR CONDITIONER PAD
© = CABLE BOX
Ⓢ = SEWER MANOLE
= TELEPHONE PEDESTAL
CB = CATCH BASIN/CURB INLET
= LIGHT POLE
HH = HAND HOLE
EB = ELECTRIC BOX
= FIRE HYDRANT
YI = YARD INLET
G = GAS METER
E = ELECTRIC METER

I, STEVEN P. CARSON, CERTIFY THAT THIS PLAT WAS DRAWN UNDER MY DIRECT SUPERVISION FROM A SURVEY MADE UNDER MY SUPERVISION (PLAT BOOK REFERENCED IN TITLE BLOCK); THAT THE BOUNDARIES NOT SURVEYED ARE CLEARLY INDICATED AS DRAWN FROM INFORMATION LISTED UNDER REFERENCES; THAT THE RATIO OF PRECISION AS CALCULATED IS 1:10,000+; AND THAT THIS MAP MEETS THE REQUIREMENTS OF THE STANDARD OF PRACTICE FOR LAND SURVEYING IN NORTH CAROLINA. L-4752
DATED:

PRELIMINARY

This map is of an existing parcel of land and is only intended for the parties and purposes shown. This map not for recordation. No title report provided.

BUILDER TO VERIFY HOUSE LOCATION
DIMENSIONS AND REVIEW TOTAL
IMPERVIOUS NOTED ON THIS PLOT PLAN

PRELIMINARY PLOT PLAN

FOR

DAVIDSON HOMES

TOBACCO ROAD - PHASE 2 - LOT 108
77 CULTIVATOR COURT, ANGIER, NC
BLACK RIVER TOWNSHIP, HARNETT COUNTY

DATE: 6/24/25 DRAWN BY: SLA CHECKED BY: SPC

REFERENCE: BK.2025, PGS. 25-28 BCS# 230746 SCALE: 1" = 40'