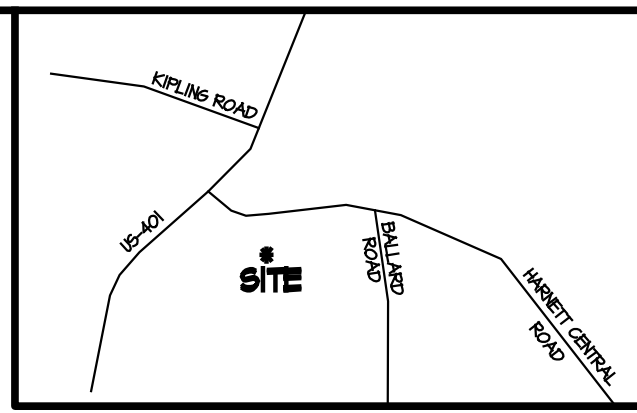



- LEGEND**
- IPF IRON PIPE FND.
 - IPS IRON PIPE SET
 - IRF REBAR FND.
 - CALCULATED POINT
 - W WATER METER
 - CLEANOUT
 - Y YARD DRAIN
 - TRN ELEC. TRANSFORMER
 - CABLE BOX
 - ELEC. BOX
 - COMM. VAULT
 - TELE. PEDESTAL
 - ◊ HVAC
 - CONC. CONCRETE
 - AG ABOVE GROUND
 - BG BELOW GROUND
 - MB MAP BOOK



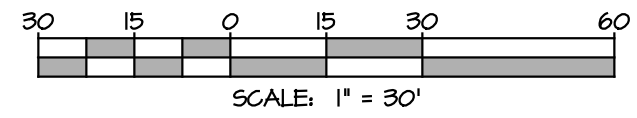
VICINITY MAP
(NOT TO SCALE)

CURVE TABLE				
CURVE #	LENGTH	RADIUS	CHORD BEARING	CHORD LENGTH
C1	5.82'	300.00'	S 87° 37' 07" E	5.82'
C2	39.79'	25.00'	N 46° 13' 45" E	35.72'
C3	35.99'	350.00'	S 03° 34' 43" W	35.97'

GENERAL NOTES


- DISTANCES DEPICTED HEREON ARE GROUND DISTANCES IN U.S. SURVEY FEET. AREAS COMPUTED USING THE COORDINATE METHOD.
- THIS SURVEY WAS PERFORMED WITHOUT BENEFIT OF CURRENT TITLE REPORT. PROPERTY DEPICTED HEREON MAY BE SUBJECT TO SUCH EASEMENTS, ETC. AS A CURRENT TITLE PACKAGE MAY DISCLOSE.
- PLAT REFERENCE: MAP BOOK 2024, PAGES 295-300.
- OFFSETS AND DIMENSIONS DEPICTED HEREON FROM THE PROPERTY LINES TO THE FOUNDATION OR BUILDING LINE ARE NOT INTENDED TO MONUMENT THE PROPERTY LINES AND ARE NOT TO BE USED TO GUIDE OR ASSIST IN THE ERECTION OF FENCES, STRUCTURES, OR ANY OTHER IMPROVEMENTS.
- ALL PROPERTY CORNERS FOUND ARE 5/8" IRON PIPES (OR REBAR) FLUSH WITH THE EXISTING GROUND AT THE TIME OF SURVEY UNLESS OTHERWISE NOTED HEREON.
- ALL PROPERTY CORNERS SET ARE 5/8" IRON PIPES SET FLUSH WITH THE EXISTING GROUND AT THE TIME OF SURVEY UNLESS OTHERWISE NOTED HEREON.
- ADJOINING OWNER INFORMATION TAKEN FROM DEEDS AND MAPS OF RECORD.
- SETBACKS: FRONT - 25'
SIDE - 10'
REAR - 20'
- PER RECORDED MAP, PORTION OF PROPERTY IS NOT LOCATED WITHIN SPECIAL FLOOD HAZARD AREA PER F.I.R.M. FLOOD RATE INSURANCE MAP NO. 3720064200J, BEARING EFFECTIVE DATE OF 10/03/2006.
- ZONING - RA-20R
- DATE OF FIELD SURVEY: 07/02/2025
- SURFACE LOCATIONS OF UTILITIES DEPICTED HERON. U/G UTILITIES NOT SURVEYED.
- 10' STREET TREE & HARNETT REGIONAL WATER EASEMENT SHOWN HERON PER EXEMPT PLAT "KIPLING VILLAGE, PHASE 1A" IS NOT SPECIFIED AS PUBLIC OR PRIVATE. AN ATTORNEY SHOULD BE CONTACTED FOR ANY ISSUES OR CLARIFICATIONS.

THIS MAP IS NOT A CERTIFIED SURVEY AND HAS NOT BEEN REVIEWED BY A LOCAL GOVERNMENT AGENCY FOR COMPLIANCE WITH ANY APPLICABLE LAND DEVELOPMENT REGULATIONS



I HEREBY CERTIFY THAT THIS AS-BUILT SURVEY WAS DRAWN UNDER MY DIRECT SUPERVISION FROM AN ACTUAL FIELD-RUN SURVEY AND THAT THERE ARE NO ENCROACHMENTS UNLESS OTHERWISE SHOWN. DEED REFERENCES ARE AS DEPICTED HEREON. THE RATIO OF PRECISION OR POSITIONAL ACCURACY IS 1:10,000+ AND THAT THIS PLAT MEETS THE REQUIREMENTS OF THE STANDARD OF PRACTICE FOR LAND SURVEYING IN NORTH CAROLINA (21 NCAC 56, 1600).

[Signature]
07/03/25
CALEB TROY CLAYTON SR., PLS L-5306



	MORRIS & RITCHIE ASSOCIATES OF NC, PC ENGINEERS, ARCHITECTS, PLANNERS, SURVEYORS AND LANDSCAPE ARCHITECTS 530 HINTON POND ROAD, SUITE 104 KNIGHTDALE, NORTH CAROLINA 27545 (984) 200-2103 LICENSE # C-4182, G-442 MRASTA.COM © 2025 MORRIS & RITCHIE ASSOCIATES, INC.	FOUNDATION AS-BUILT SURVEY LOT 110 - #16 SAINTSBURY DRIVE KIPLING VILLAGE - PHASE 1A HARNETT COUNTY-FUQUAY-VARINA-NORTH CAROLINA	
	SCALE: 1"=30'	DATE: 07/03/2025	DRAWN BY: CDM
		REVIEW BY: CTC	JOB NO.: 21103