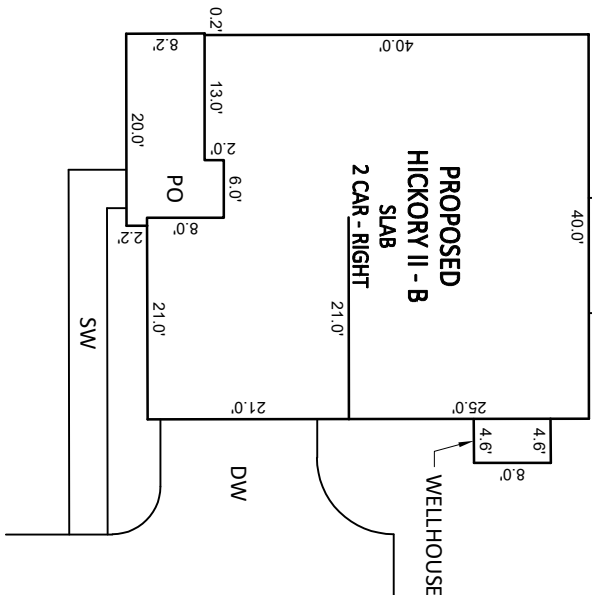


LOT INFORMATION:

PIN: 0680-09-7568.000  
REFERENCE: DB, 4237 PG. 2351  
TOTAL LOT AREA = 0.720 AC = 31,383 SF  
HOUSE = 1,714 SF  
PORCH = 170 SF  
SIDEWALK = 144 SF  
DRIVEWAY = 1,315 SF  
COVERED PORCH = 120 SF  
WELLHOUSE = 37 SF  
AC PAD = 9 SF  
PROPOSED IMPERVIOUS = 3,509 SF  
PERCENT IMPERVIOUS = 11.18%

BUILDING SETBACKS

FRONT - 35'  
REAR - 25'  
SIDE - 10'  
SIDE CORNER - 20'



INSET SCALE: 1"=20'

NOTES:

- THIS SURVEY WAS PREPARED BY BATEMAN CIVIL SURVEY CO., UNDER THE SUPERVISION OF STEVEN P. CARSON, PLS.
- THIS PLAN HAS BEEN PREPARED FOR LAYOUT AND PERMITTING PURPOSES ONLY.
- PROPERTY LINES SHOWN WERE TAKEN FROM EXISTING FIELD EVIDENCE, EXISTING DEEDS AND PLATS OF PUBLIC RECORD, AND INFORMATION SUPPLIED TO THE SURVEYOR BY THE CLIENT
- ALL DISTANCES ARE HORIZONTAL GROUND DISTANCES AND ALL BEARINGS ARE NORTH CAROLINA STATE PLANE COORDINATE SYSTEM UNLESS OTHERWISE SHOWN.
- THIS MAP IS NOT FOR RECORDATION AND SHOULD BE REVIEWED BY A LOCAL GOVERNMENT AGENCY FOR COMPLIANCE WITH ANY APPLICABLE LAND DEVELOPMENT REGULATIONS
- THE BASIS OF NORTH AND ALL EASEMENTS, RIGHTS-OF-WAYS, BUFFERS, SETBACKS AND ADJOINERS, ETC. REFERENCED IN TITLE BLOCK
- NO INVESTIGATION INTO THE EXISTENCE OF JURISDICTIONAL WETLANDS, FLOODZONES OR RIPARIAN BUFFERS PERFORMED BY THIS FIRM.
- SURVEYOR HAS MADE NO INVESTIGATION OR INDEPENDENT SEARCH FOR EASEMENTS OF RECORD, ENCUMBRANCES, RESTRICTIVE COVENANTS, OWNERSHIP TITLE EVIDENCE OR ANY OTHER FACTS THAT AN ACCURATE AND CURRENT TITLE SEARCH MAY DISCLOSE.

9. ZONING: RA-30 (COUNTY)

10. DEVELOPER/BUILDER: DAVIDSON HOMES  
1903 NORTH HARRISON AVENUE  
CARY, NC 27513

OPEN SPACE

N0°38'00"E 157.50'

3

31,383 SF  
0.720 AC

2

4

S89°20'09"E 199.43'

S89°20'09"E 199.15'



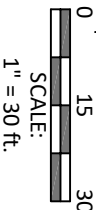
35' FRONT SETBACK

45.0'

S0°20'51"W 18.57'

S0°33'11"W 138.93'

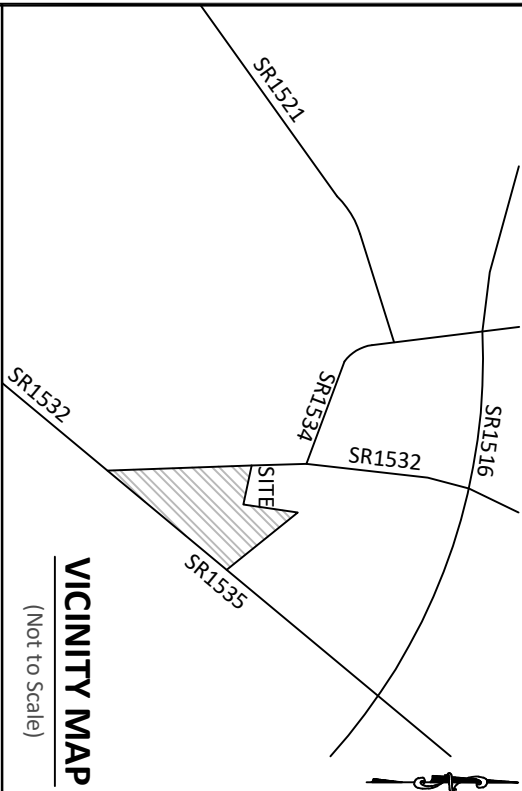
MAIN STREET SR 1532  
60' PUBLIC RW



Bateman Civil Survey Company

Engineers • Surveyors • Planners

2524 Reliance Avenue, Apex, NC 27539 Ph: 919.577.1090 Fax: 919.577.1081  
www.batemancivilsurvey.com info@batemancivilsurvey.com  
NCBELS Firm No. C-2378



VICINITY MAP

(Not to Scale)

LEGEND

- PO = PORCH
- CP = COVERED PORCH
- WD = WOOD DECK
- SW = SIDEWALK
- DW = CONC DRIVEWAY
- SP = SCREENED PORCH
- P = CONCRETE PATIO
- ⊗ = COMPUTED POINT
- ⊙ = IRON PIPE FOUND (IPF)
- ⊙ = IRON PIPE SET (IPS)
- = DRILL HOLE FOUND
- Ⓜ = WATER METER
- CO = CLEAN OUT
- AC = AIR CONDITIONER PAD
- ⊙ = CABLE BOX
- ⊙ = SEWER MANOLE
- ☐ = TELEPHONE PEDESTAL
- CB = CATCH BASIN
- ☼ = LIGHT POLE
- Ⓜ = HAND HOLE
- Ⓜ = ELECTRIC BOX
- ☼ = FIRE HYDRANT
- YI = YARD INLET
- G = GAS METER
- PP = POWER POLE

I, STEVEN P. CARSON, CERTIFY THAT THIS PLAT WAS DRAWN UNDER MY DIRECT SUPERVISION FROM A SURVEY MADE UNDER MY SUPERVISION (PLAT BOOK REFERENCED IN TITLE BLOCK); THAT THE BOUNDARIES NOT SURVEYED ARE CLEARLY INDICATED AS DRAWN FROM INFORMATION LISTED UNDER REFERENCES; THAT THE RATIO OF PRECISION AS CALCULATED IS 1:10,000+; AND THAT THIS MAP MEETS THE REQUIREMENTS OF THE STANDARD OF PRACTICE FOR LAND SURVEYING IN NORTH CAROLINA. L-4752  
DATED:

PRELIMINARY

This map is of an existing parcel of land and is only intended for the parties and purposes shown. This map not for recordation. No title report provided.

BUILDER TO VERIFY HOUSE LOCATION  
DIMENSIONS AND REVIEW TOTAL  
IMPERVIOUS NOTED ON THIS PLOT PLAN

PRELIMINARY PLOT PLAN  
FOR  
DAVIDSON HOMES

RETREAT AT NORTH MAIN STREET - PHASE 1 - LOT 3  
1356 MAIN ST, LILLINGTON, NC  
NEILLS CREEK TOWNSHIP, HARNETT COUNTY

DATE: 5/13/25 DRAWN BY: MJA CHECKED BY: SPC

REFERENCE: BK2024 PG. 472

BCSH# 240293

SCALE: 1" = 30'