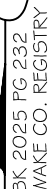
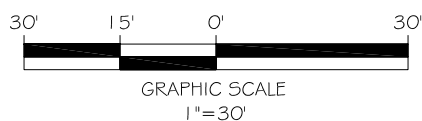


Witness my hand and seal this day of MONTH 2025.



IMPERVIOUS AREAS	
HOUSE	2914 SQ. FT.
DRIVE & WALKS	642 SQ. FT.
COVERED PATIO	202 SQ. FT.
<hr/>	
TOTAL	3758 SQ. FT.
ALLOWED	5000 SQ. FT.

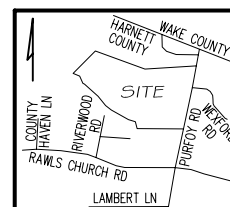


SETBACKS


FRONT	25'
REAR	20'
SIDE	10'
CORNER SIDE	20'

LEGEND

EIP	EXISTING IRON PIPE	FES	FLARED END SECTION
RBS	REBAR SET	WM	WATER METER
RAW	RIGHT OF WAY	CO	CLEAN OUT
N/F	NOW OR FORMERLY	FH	FIRE HYDRANT
EIS	EXISTING IRON STAKE	CB	CATCH BASIN



P R E L I M I N A R Y
NOT FOR RECORDATION,
SALES OR CONVEYANCE



GRIFFIN LAND SURVEYING, INC.

P. O. BOX 148
FUQUAY-VARINA, NC 27526
(919) - 567-1963

FIRM LIC.# C-1345

PLOT PLAN

D.R. HORTON

EAGLE CREEK SUBDIVISION

LOT 12

GILMER STREET

FUQUAY-VARINA, N.C.

HARNETT COUNTY HECTORS TOWNSHIP

DRAWN BY **KDF**

DATE 5/1/25

CHECKED BY **MPG**

SCALE 1" = 30'