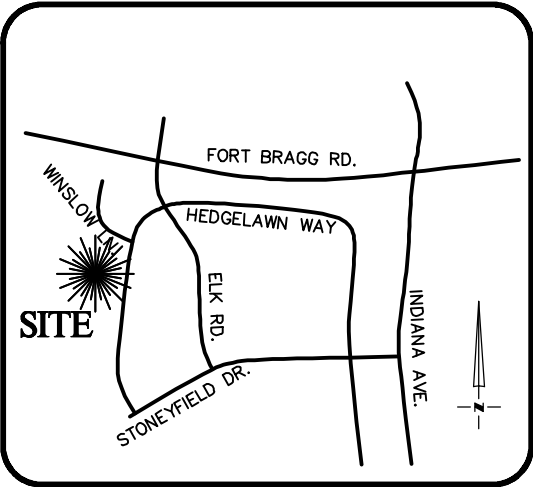


THIS IS TO CERTIFY THAT ON THE 1st DAY OF JULY 2025 AN ACTUAL SURVEY WAS DONE UNDER MY SUPERVISION OF THE PROPERTY SHOWN HEREON, THIS MAP IS NOT INTENDED TO MEET GS 47-30 RECORDING REQUIREMENTS.



VICINITY MAP  
Not To Scale

SIGNED DEAN M. RHOADS  
DEAN M. RHOADS, PLS (L-4679)

LEGEND

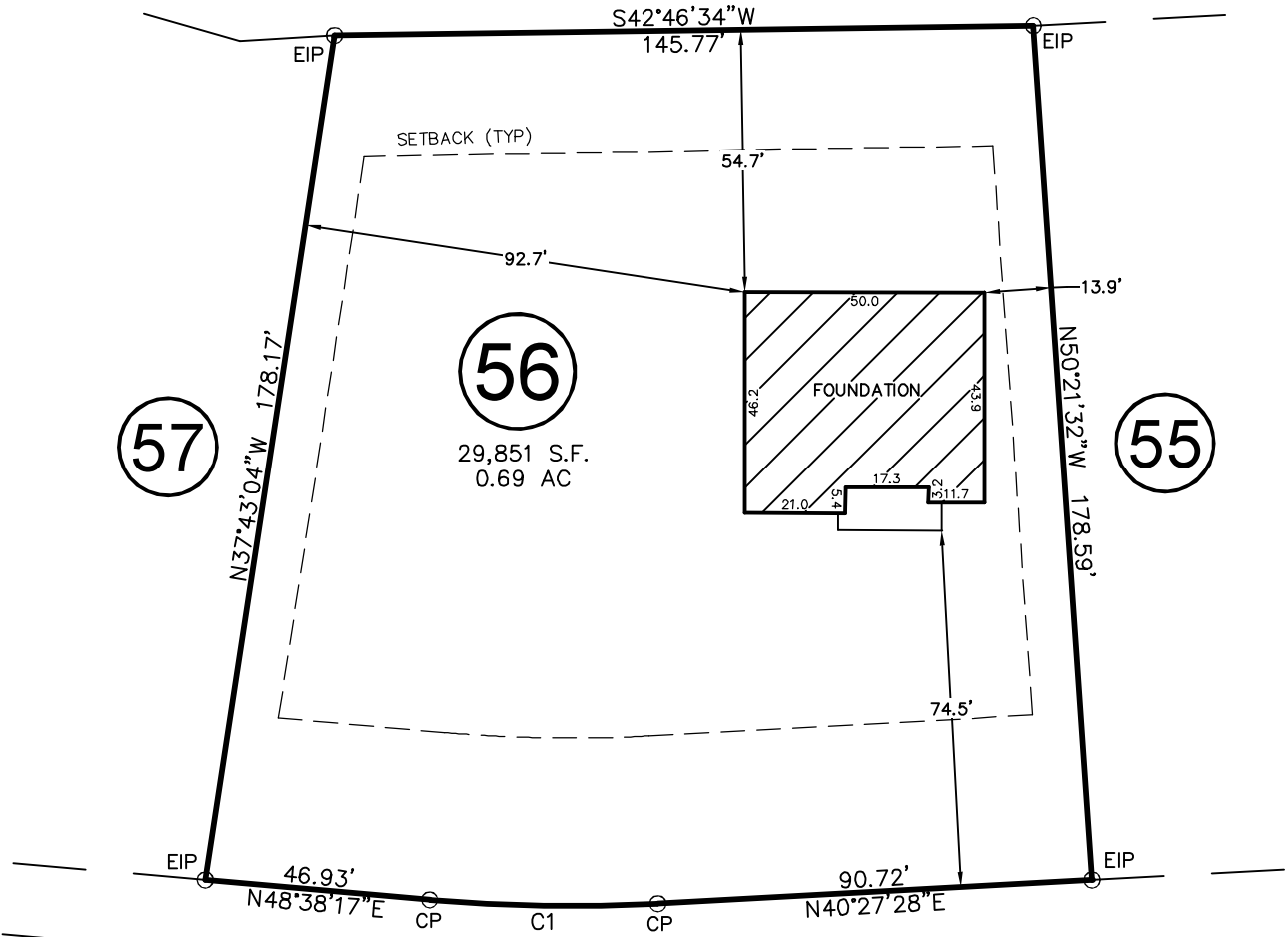
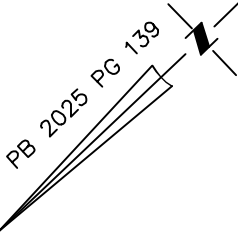
- PROPERTY LINE
- ADJACENT PROPERTY LINES
- CLOSURE EXCEEDS 1 INCH IN 10,000 FT.
- IPS ● - IRON PIN SET
- EIP ○ - EXISTING IRON PIPE
- CP ○ - COMPUTED POINT
- DB - DEED BOOK
- PB - BOOK OF MAPS/PLAT BOOK
- PG - PAGE
- #341 STREET ADDRESS



SETBACKS: (ZONE RA-30)

FRONT - 35'  
REAR - 25'  
SIDE - 10'  
CORNER SIDE - 20'

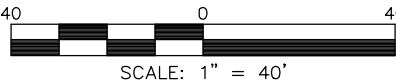
N/F  
ZONE 4  
PROPERTIES, LLC  
DB 2022 PG 301



MAGNOLIA ACRES LANE  
50' PUBLIC R/W

CURVE	RADIUS	ARC LENGTH	CH LENGTH	CH BEARING
C1	333.98'	47.70'	47.66'	S44°32'48"W

THIS PROPERTY MAY BE SUBJECT TO ANY AND ALL APPLICABLE DEED RESTRICTIONS, EASEMENTS, RIGHT-OF-WAY, UTILITIES AND RESTRICTIVE COVENANTS WHICH MAY BE OF RECORD OR IMPLIED



SCALE: 1" = 40'

RESIDENTIAL  
LAND SERVICES, PLLC.

1917 Evans Road  
Cary, North Carolina 27513  
Phone (919) 378-9316  
Firm License # P-0873

FOUNDATION SURVEY

FOR

#341 MAGNOLIA ACRES LANE

LOT 56, MAGNOLIA ACRES SUBDIVISION

Hector's Creek Township, Harnett County, North Carolina

PROPERTY OF: CARUSO HOMES

MAP BOOK 2025 PAGE 139 DEED REFERENCE

DRAWN: JWW

SURVEYED: CAB

CHECKED: JWW

DATE: JULY 1, 2025