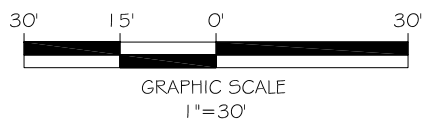
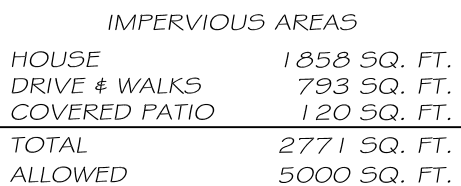


*Witness my hand and seal this day of MONTH 2025.*


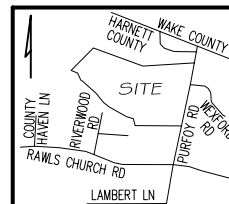
BK 2025 PG 232  
WAKE CO. REGISTRY

SETBACKS

FRONT	25'
REAR	20'
SIDE	10'
CORNER SIDE	20'

P R E L I M I N A R Y  
NOT FOR RECORDATION,  
SALES OR CONVEYANCE

EIP	EXISTING IRON PIPE	YI	YARD INLET
ISS	IRON STAKE SET	WM	WATER METER
RAW	RIGHT OF WAY	CO	CLEAN OUT
N/F	NOW OR FORMERLY	FH	FIRE HYDRANT
EIS	EXISTING IRON STAKE	CB	CATCH BASIN



GRIFFIN LAND SURVEYING, INC.

P. O. BOX 148  
FUQUAY-VARINA, NC 27526  
(919) - 567-1963

FIRM LIC.# C-1345

## PLOT PLAN

*D.R. HORTON*

**EAGLE CREEK SUBDIVISION**  
**LOT 18**  
GREENWILLOW DRIVE  
FUQUAY-VARINA, N.C.  
HARNETT COUNTY HECTORS TOWNSHIP

DRAWN BY **KDF**

DATE **4/24/25**

CHECKED BY **MPG**

SCALE 1" = 30'