


Witness my hand and seal this 11TH day of JUNE 2025.



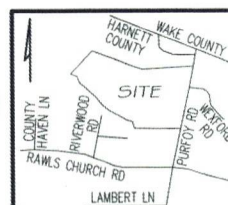
3K 2025 PG 232
WAKE CO. REGISTRY




GRAPHIC SCALE
1"=30'

SETBACKS

| | |
|-------------|-----|
| FRONT | 25' |
| REAR | 20' |
| SIDE | 10' |
| CORNER SIDE | 20' |



| | | | |
|-----|---------------------|-----|--------------------|
| EIP | EXISTING IRON PIPE | FES | FLARED END SECTION |
| RBS | REBAR SET | WM | WATER METER |
| RAW | RIGHT OF WAY | CO | CLEAN OUT |
| N/F | NOW OR FORMERLY | FH | FIRE HYDRANT |
| EIS | EXISTING IRON STAKE | CB | CATCH BASIN |



GRIFFIN LAND SURVEYING, INC.

P. O. BOX 148
FUQUAY-VARINA, NC 27526
(919) - 567-1963

FIRM LIC.# C-1345

DRAWN BY **KDF**

DATE 6/11/25

CHECKED BY **MPG**

SCALE 1" = 30'

FOUNDATION SURVEY
FOR

D.R. HORTON

EAGLE CREEK SUBDIVISION

LOT 15

GILMER STREET

FUQUAY-VARINA, N.C.

HARNETT COUNTY HECTORS TOWNSHIP