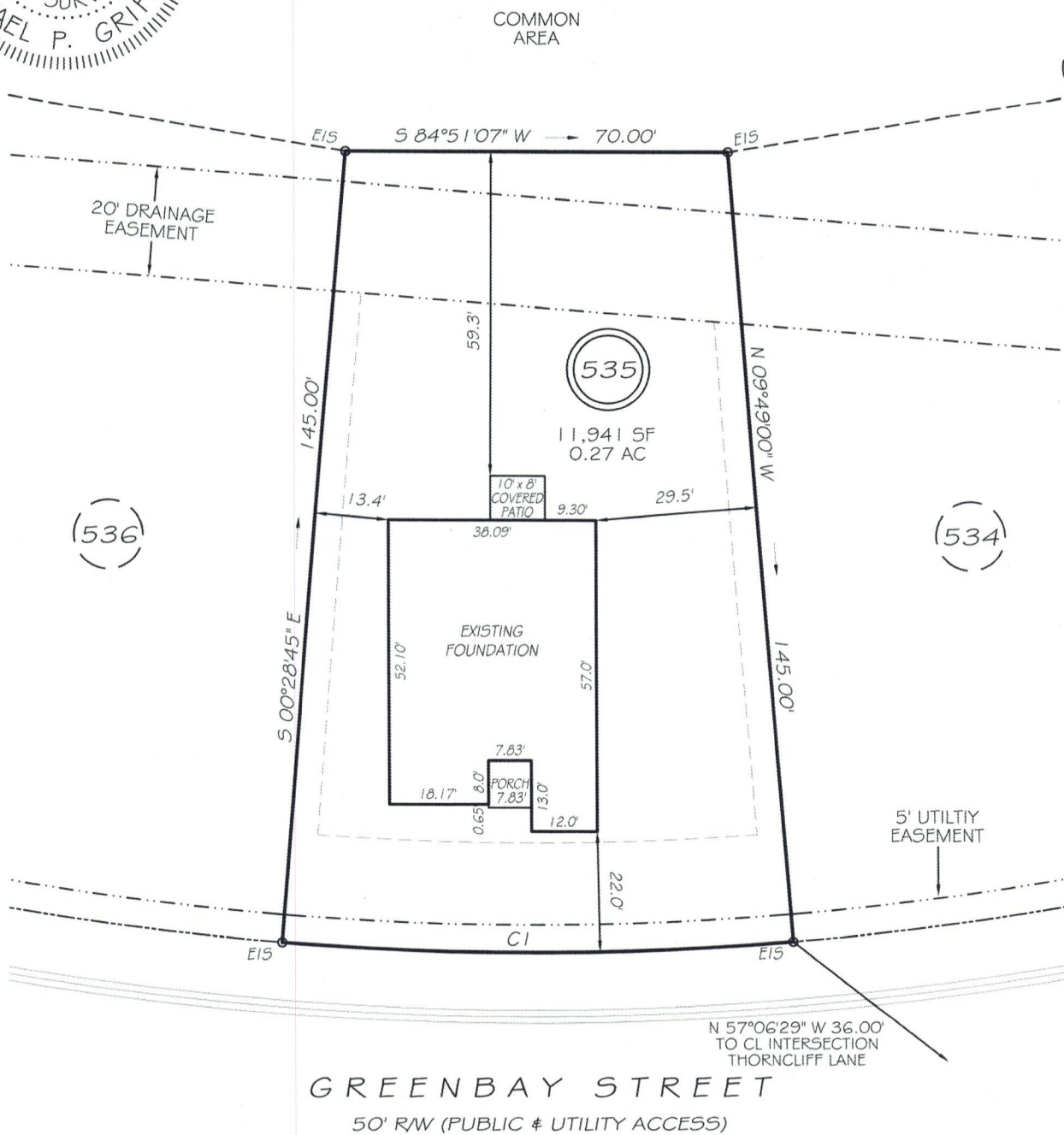


Witness my hand and seal this 11TH day of JUNE 2025.

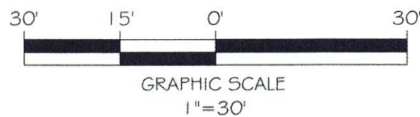
BK 2024 PG 512
HARNETT CO. REGISTRY



6.11.25




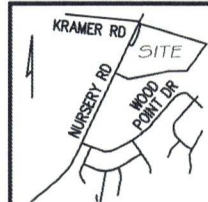
ZONING: RA-20R
SETBACKS
FRONT 20'
CORNER SIDE 20'
REAR 15'
SIDE 5'



CI R=575.00' L=93.71' N84°51'07"E 93.60'

THIS PROPERTY IS NOT LOCATED
IN THE 100 YEAR FLOOD ZONE.

EIP	EXISTING IRON PIPE	FES	FLARED END SECTION
RBS	REBAR SET	WM	WATER METER
RAW	RIGHT OF WAY	CO	CLEAN OUT
N/F	NOW OR FORMERLY	FH	FIRE HYDRANT
EIS	EXISTING IRON STAKE	CB	CATCH BASIN



GRIFFIN LAND SURVEYING, INC.

P. O. BOX 148
FUQUAY-VARINA, NC 27526
(919) - 567-1963

FIRM LIC.# C-1345

DRAWN BY **KDF**

DATE **6/11/25**

CHECKED BY MPG

SCALE 1" = 30'

PLOT PLAN

FOR

DREAM FINDERS HOMES LLC

CREEKSIDE OAKS
NORTH SUBDIVISION
LOT 535

GREENBAY STREET
LILLINGTON, N.C.

HARNETT COUNTY ANDERSON CREEK TOWNSHIP