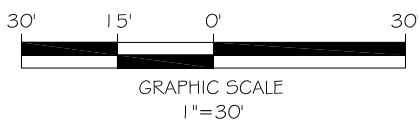
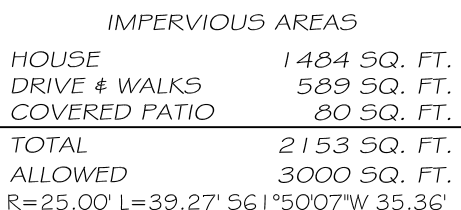


Witness my hand and seal this day of MONTH 2025.

BK 2024 PG 512
HARNETT CO. REGISTR




ZONING: RA-2OR
SETBACKS
FRONT 20'
CORNER SIDE 20'
REAR 15'
SIDE 5'

A hand-drawn sketch map showing the location of the 'SITE'. The map includes three roads: 'KRAMER RD' at the top, 'NURSERY RD' running diagonally from the top left towards the bottom, and 'WOOD POINT DR' running diagonally from the bottom left towards the top right. The 'SITE' is marked as a shaded area bounded by Kramer Rd and Nursery Rd. A north arrow is located in the upper left corner of the map.

P R E L I M I N A R Y
NOT FOR RECORDATION,
SALES OR CONVEYANCE

EIP	EXISTING IRON PIPE	FES	FLARED END SECTION
RBS	REBAR SET	WM	WATER METER
RAW	RIGHT OF WAY	CO	CLEAN OUT
N/F	NOW OR FORMERLY	FH	FIRE HYDRANT
EIS	EXISTING IRON STAKE	CB	CATCH BASIN



GRIFFIN LAND SURVEYING, INC.

P. O. BOX 148
FUQUAY-VARINA, NC 27526
(919) - 567-1963

FIRM LIC.# C-1345

PLOT PLAN

DREAM FINDERS HOMES LLC

CREEKSIDE OAKS
NORTH SUBDIVISION
LOT 566

BENNINGTON WAY

LILLINGTON, N.C.

HARNETT COUNTY ANDERSON CREEK TOWNSHIP

DRAWN BY **KDF**

DATE **4/4/25**

CHECKED BY **MPG**

SCALE 1" = 30'