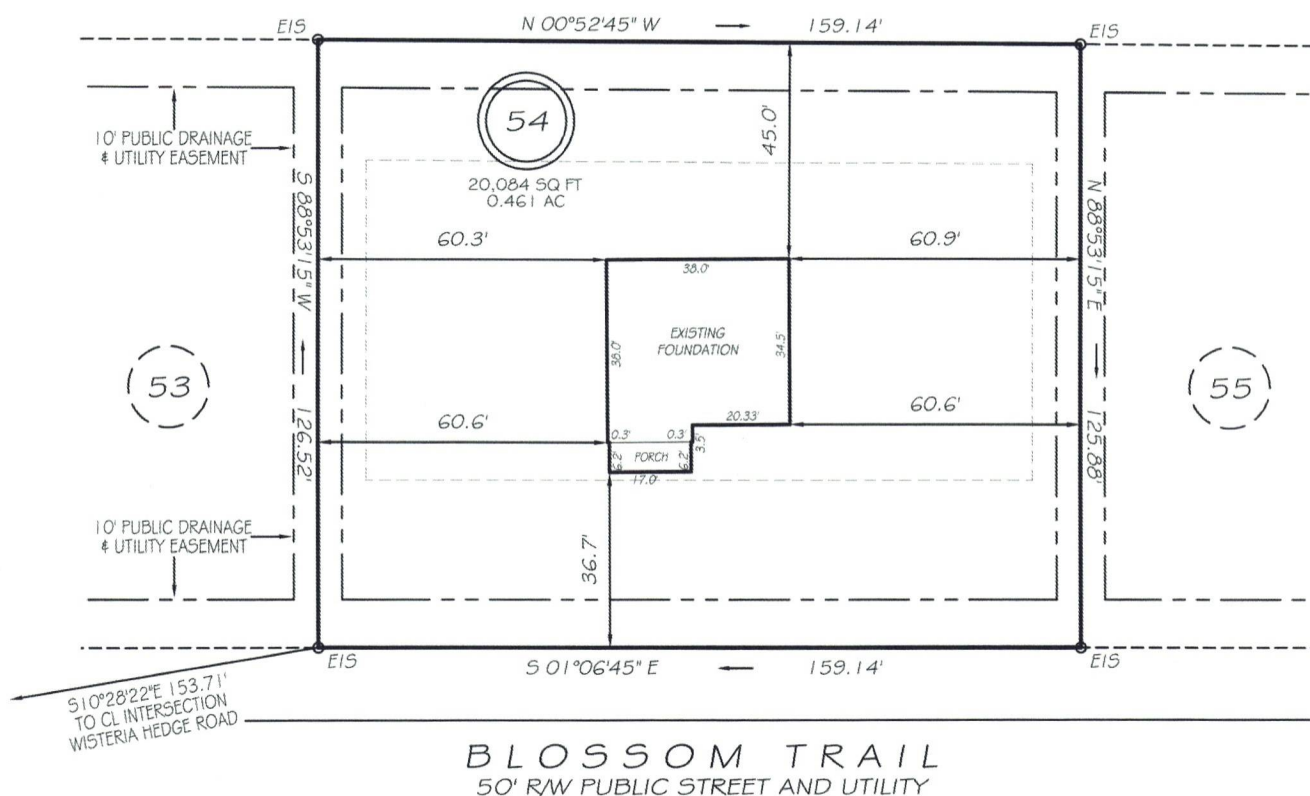
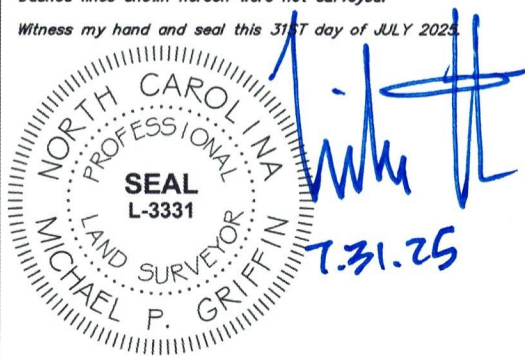
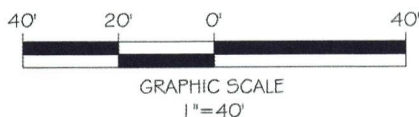


BK 2025 PGS 35-37  
HARNETT CO. REGISTRY

RONNIE & JAMIE BEACHAM  
DB 3504, P. 985  
ZONE: RA-20R  
PIN: 9596-46-6968.000




FRONT	35'
REAR	25'
SIDE	10'
CORNER SIDE	20'



A map showing the location of the site. The site is marked with a black dot and labeled "SITE". It is located south of Micro Tower Rd, east of Tingen Rd, and north of McLeod Creek. Buftold Lane Rd is shown to the west of Tingen Rd. A north arrow is located to the left of the map.

EIP	EXISTING IRON PIPE	FES	FLARED END SECTION
ISS	IRON STAKE SET	WM	WATER METER
RAW	RIGHT OF WAY	CO	CLEAN OUT
N/F	NOW OR FORMERLY	FH	FIRE HYDRANT
EIS	EXISTING IRON STAKE	LP	LIGHT POLE



P. O. BOX 148  
FUQUAY-VARINA, NC 27526  
(919) - 567-1963

FIRM LIC.# C-1345

HARNETT COUNTY BARBECUE TOWNSHIP

SCALE 1" = 40'